

**Constraint Policy Overlay**

- Floodway
- Floodplain and Erosion
- Site Plan Control

This is Schedule "B13"  
To By-law 2015-30  
Passed the \_\_\_ day of \_\_\_, 2015

Mayor Allan McDonald  
City Clerk Karen McIsaac

**Zoning Class**

- Rural
- Commercial
- Industrial
- Industrial Bus. Park
- Industrial Holding
- Institutional
- Open Space, Park
- Residential Multiple
- Residential

**CITY OF NORTH BAY  
ZONING BY-LAW 2015-30**

**SCHEDULE  
B13**

September 12, 2023

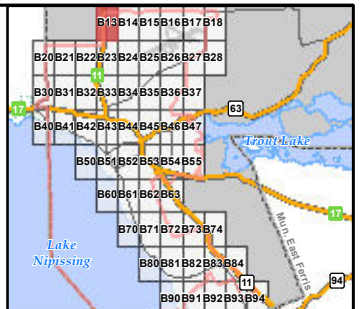
1:6,040 @ Legal Size

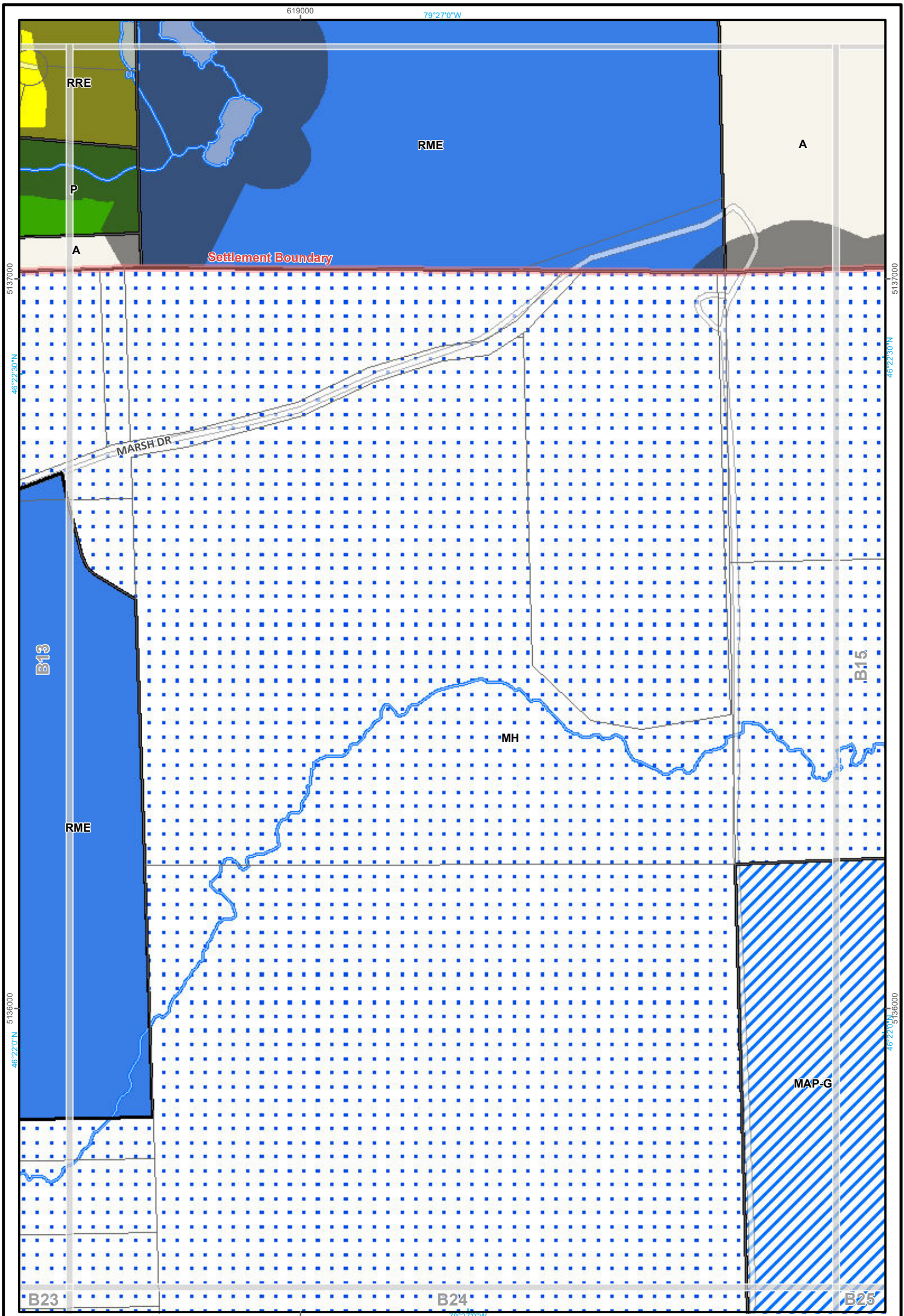
0 50 100 200 m

**NORTH BAY**  
Just North. Enough to be PERFECT!

© City of North Bay, 2023  
This map is not a legal plan or survey and should not be used as a navigational aid. The City of North Bay disclaims any liability that may arise from the use of the mapping data.

North American Datum 1983  
Universal Transverse Mercator  
17 T (Metric)





**Constraint Policy Overlay**

- Floodway
- Floodplain and Erosion
- Site Plan Control

This is Schedule "B14"  
To By-law 2015-30  
Passed the \_\_\_ day of \_\_\_, 2015

Mayor Allan McDonald  
City Clerk Karen McIsaac

**Zoning Class**

- Rural
- Commercial
- Industrial
- Industrial Bus. Park
- Industrial Holding
- Institutional
- Open Space, Park
- Residential Multiple
- Residential

**CITY OF NORTH BAY**  
**ZONING BY-LAW 2015-30**

**SCHEDULE**  
**B14**  
September 12, 2023

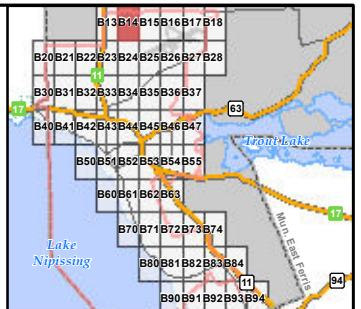
1:6,040 @ Legal Size

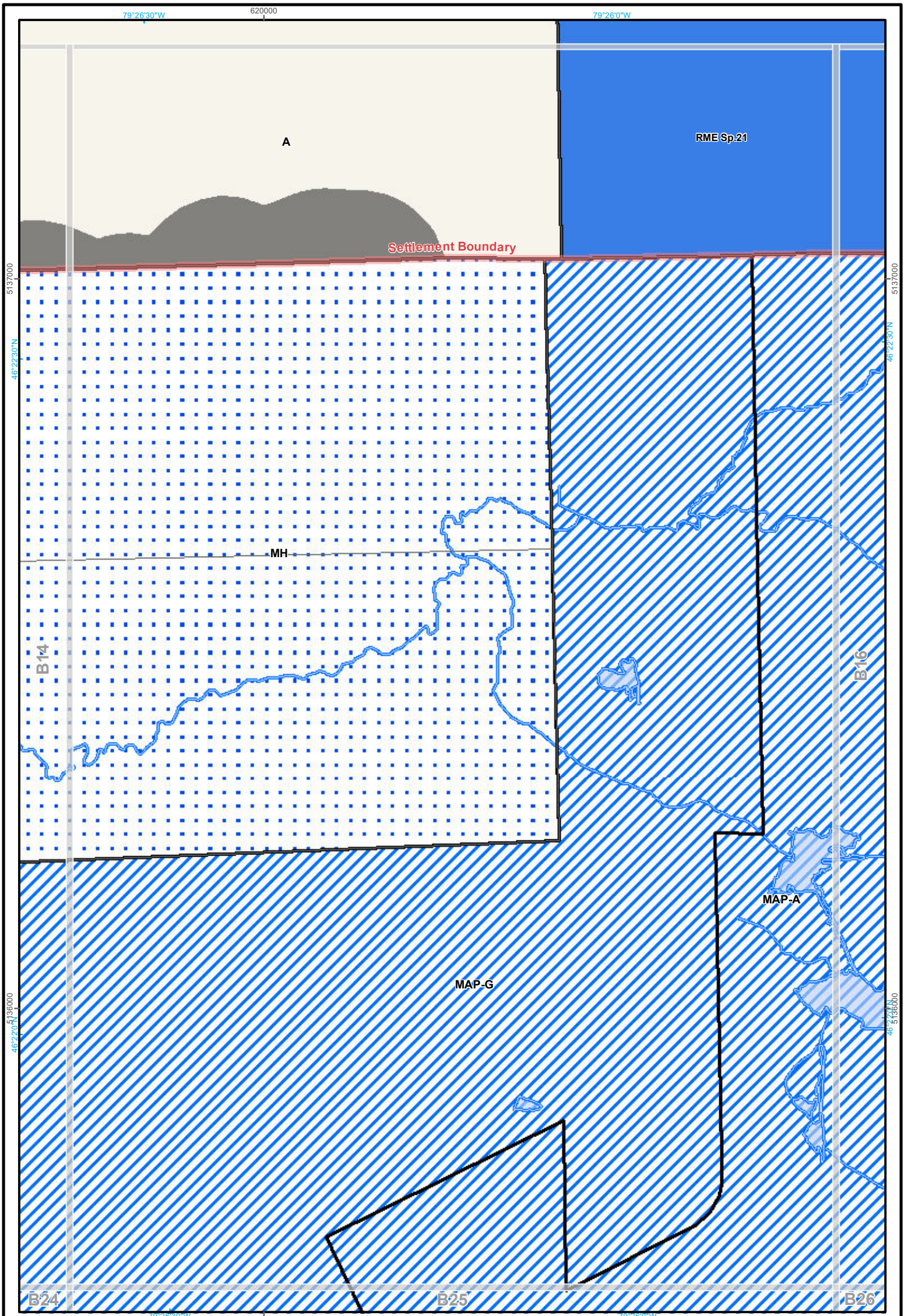
0 50 100 200 m

**NORTH BAY**  
Just North. Enough to be PERFECT.

© City of North Bay, 2023  
This map is not a legal plan or survey and should not be used as a navigational aid. The City of North Bay disclaims any liability that may arise from the use of the mapping data.

North American Datum 1983  
Universal Transverse Mercator  
17 T (Metric)





**Constraint Policy Overlay**

- 01 Floodway
- 02 Floodplain and Erosion
- Site Plan Control

This is Schedule "B15"  
To By-law 2015-30  
Passed the \_\_\_ day of \_\_\_, 2015

Mayor Allan McDonald  
City Clerk Karen McIsaac

**Zoning Class**

- Rural
- Commercial
- Industrial
- Industrial Bus. Park
- Industrial Holding
- Institutional
- Open Space, Park
- Residential Multiple
- Residential

**CITY OF NORTH BAY**  
**ZONING BY-LAW 2015-30**

**SCHEDULE**  
**B15**  
September 12, 2023

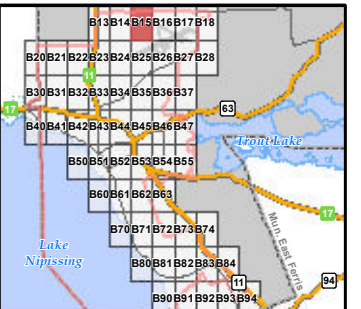
1:6,040 @ Legal Size

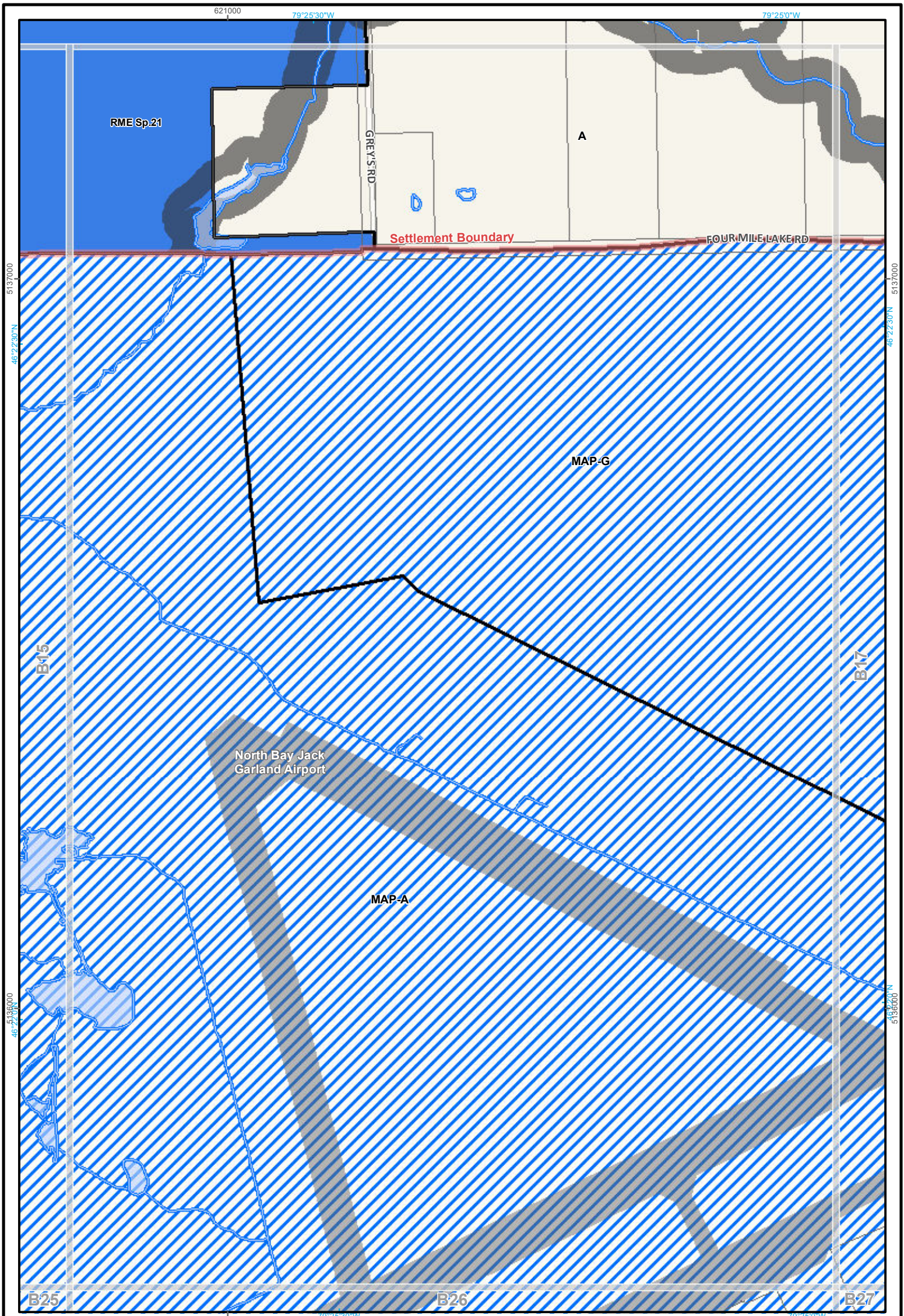
0 50 100 200  
m

**NORTH BAY**  
"Just North. Enough to be PERFECT."

© City of North Bay, 2023  
This map is not a legal plan or survey and should not be used as a navigational aid. The City of North Bay disclaims any liability that may arise from the use of the mapping data.

North American Datum 1983  
Universal Transverse Mercator  
17 T (Metric)





**Constraint Policy Overlay**

- Floodway
- Floodplain and Erosion
- Site Plan Control

This is Schedule "B16"  
To By-law 2015-30  
Passed the \_\_\_ day of \_\_\_\_, 2015

Mayor Allan McDonald  
City Clerk Karen Mclsaac

**Zoning Class**

- Rural
- Commercial
- Industrial
- Industrial Bus. Park
- Industrial Holding
- Institutional
- Open Space, Park
- Residential Multiple
- Residential

**CITY OF NORTH BAY**  
**ZONING BY-LAW 2015-30**

**SCHEDULE**  
**B16**  
September 12, 2023

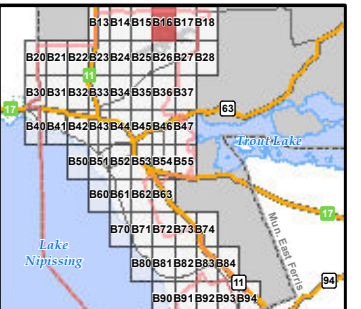
1:6,040 @ Legal Size

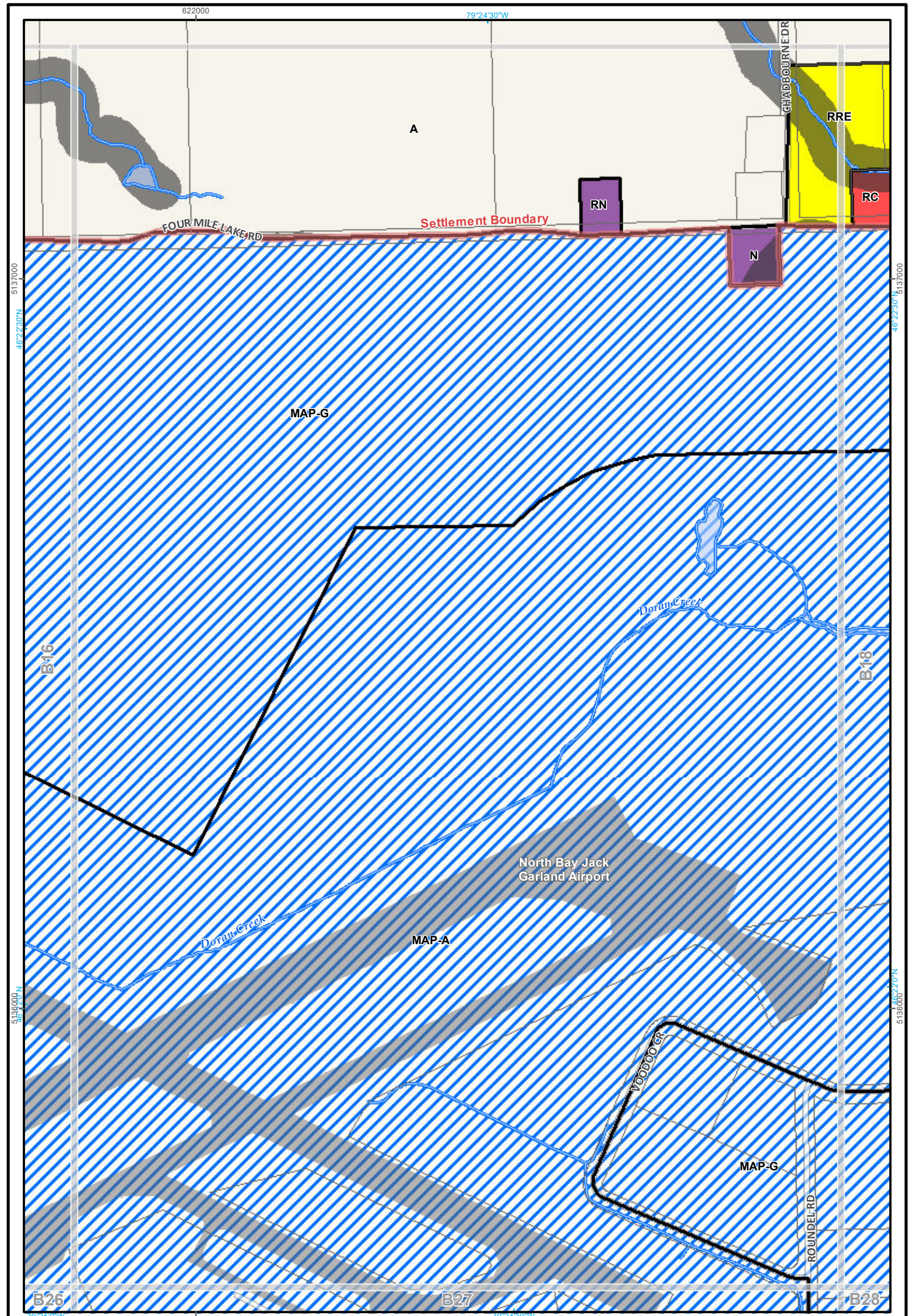
0 50 100 200  
m

**NORTH BAY**  
"Just North. Enough to be PERFECT."

© City of North Bay, 2023  
This map is not a legal plan or survey and should not be used as a navigational aid. The City of North Bay disclaims any liability that may arise from the use of the mapping data.

North American Datum 1983  
Universal Transverse Mercator  
17 T (Metric)





**Constraint Policy Overlay**

- Floodway
- Floodplain and Erosion
- Site Plan Control

This is Schedule "B17"  
To By-law 2015-30  
Passed the \_\_\_ day of \_\_\_, 2015

Mayor Allan McDonald  
City Clerk Karen McIsaac

**Zoning Class**

- Rural
- Commercial
- Industrial
- Industrial Bus. Park
- Industrial Holding
- Institutional
- Open Space, Park
- Residential Multiple
- Residential

**CITY OF NORTH BAY**  
**ZONING BY-LAW 2015-30**

**SCHEDULE**  
**B17**  
September 12, 2023

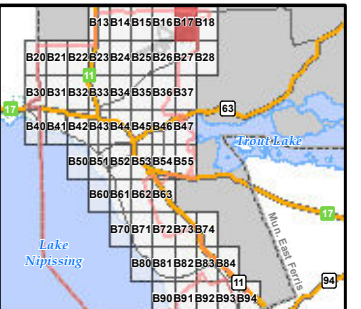
1:6,040 @ Legal Size

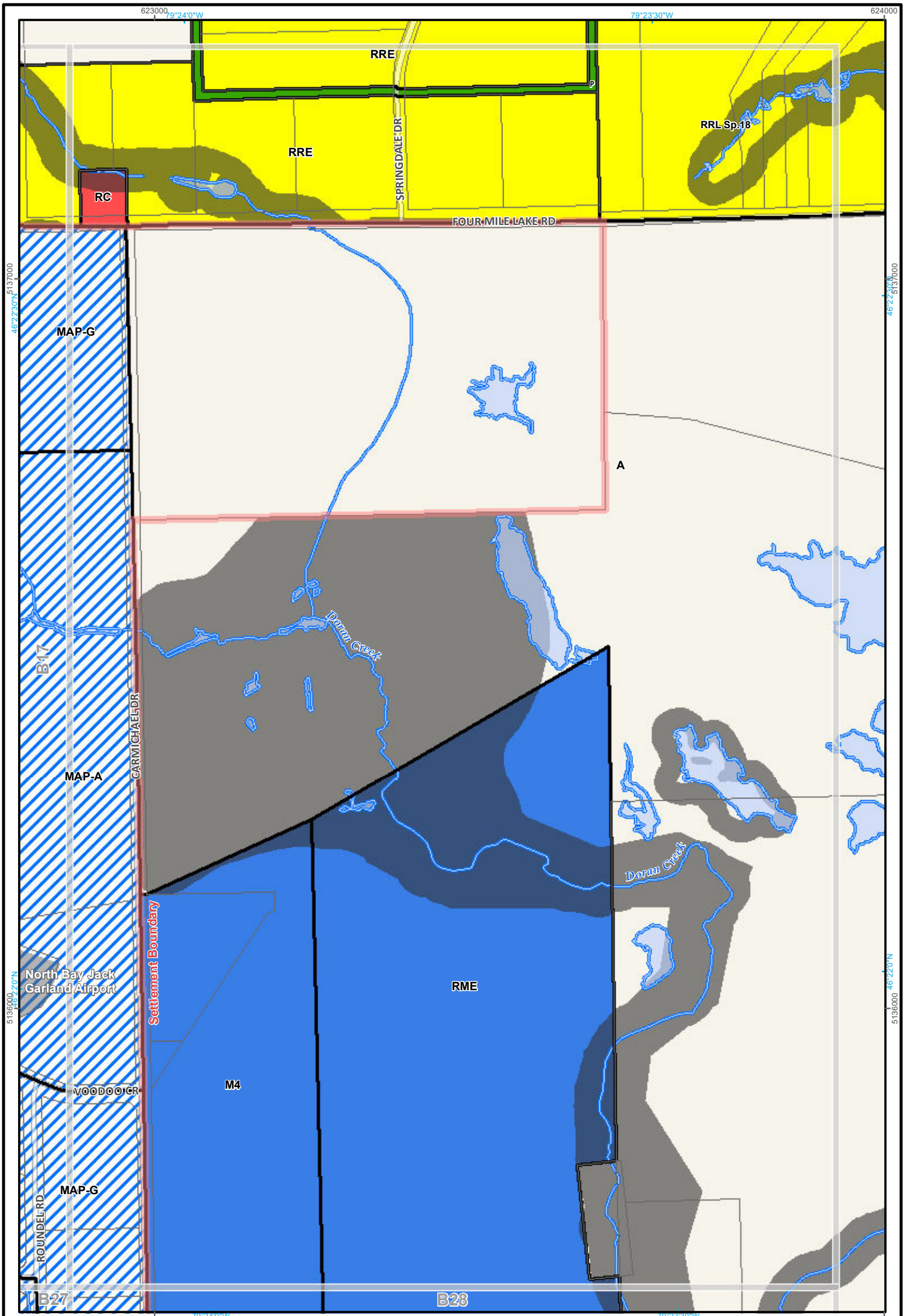
0 50 100 200  
m

**NORTH BAY**  
Just North. Enough to be PERFECT.

© City of North Bay, 2023  
This map is not a legal plan or survey and should not be used as a navigational aid. The City of North Bay disclaims any liability that may arise from the use of the mapping data.

North American Datum 1983  
Universal Transverse Mercator  
17 T (Metric)





**Constraint Policy Overlay**

- Floodway
- Floodplain and Erosion
- Site Plan Control

This is Schedule "B18"  
To By-law 2015-30  
Passed the \_\_\_ day of \_\_\_, 2015

Mayor Allan McDonald  
City Clerk Karen McIsaac

**Zoning Class**

- Rural
- Commercial
- Industrial
- Industrial Bus. Park
- Industrial Holding
- Institutional
- Open Space, Park
- Residential Multiple
- Residential

**CITY OF NORTH BAY  
ZONING BY-LAW 2015-30**

**SCHEDULE  
B18**

September 12, 2023

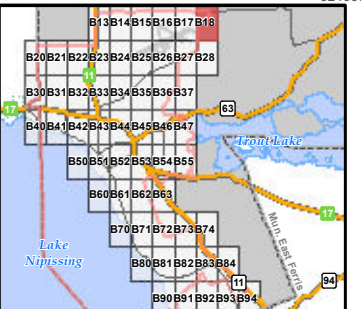
1:6,040 @ Legal Size

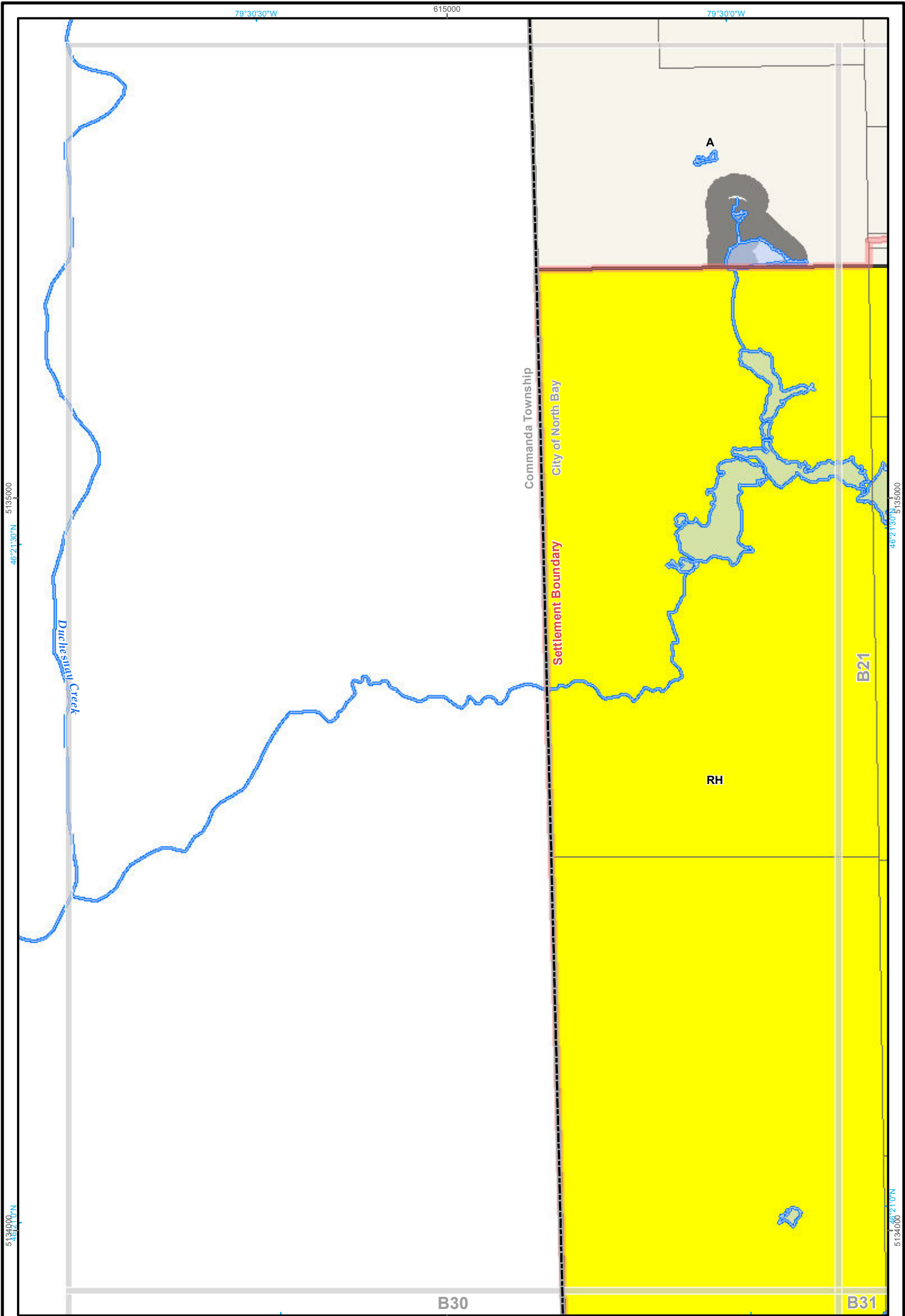
0 50 100 200 m

**NORTH BAY**  
Let's North. Enough to be PERFECT.

© City of North Bay, 2023  
This map is not a legal plan or survey and should not be used as a navigational aid. The City of North Bay disclaims any liability that may arise from the use of the mapping data.

North American Datum 1983  
Universal Transverse Mercator  
17 T (Metric)





**Constraint Policy Overlay**

- Floodway
- Floodplain and Erosion
- Site Plan Control

This is Schedule "B20"  
To By-law 2015-30  
Passed the \_\_\_ day of \_\_\_, 2015

Mayor Allan McDonald  
City Clerk Karen Mclsaac

**Zoning Class**

- Rural
- Commercial
- Industrial
- Industrial Bus. Park
- Industrial Holding
- Institutional
- Open Space, Park
- Residential Multiple
- Residential

**CITY OF NORTH BAY  
ZONING BY-LAW 2015-30**

**SCHEDULE  
B20**

September 12, 2023

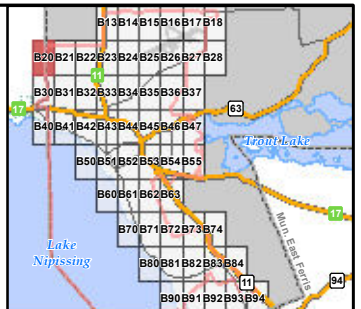
1:6,040 @ Legal Size

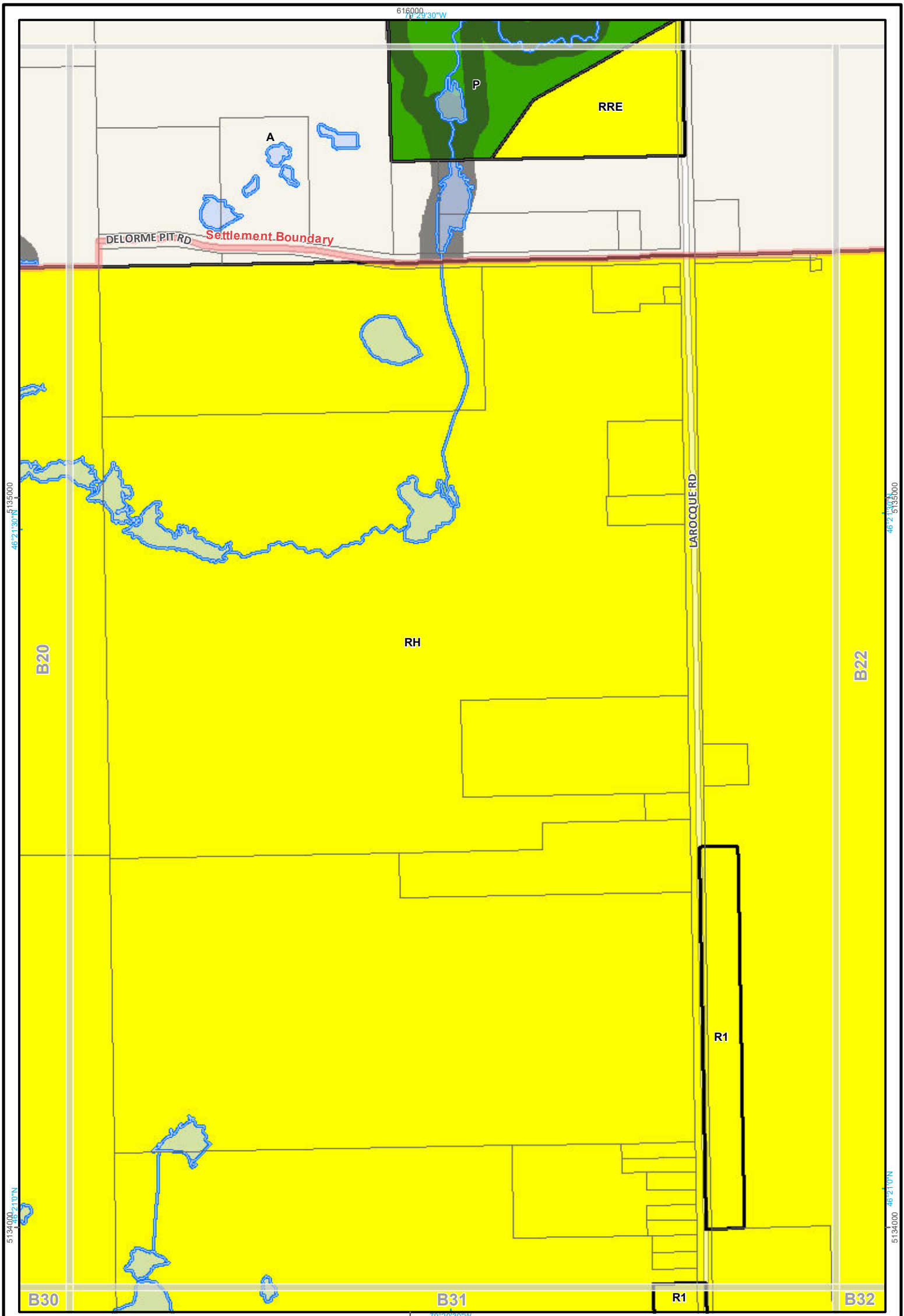
0 50 100 200 m

**NORTH BAY**  
Just North. Enough to be PERFECT!

© City of North Bay, 2023  
This map is not a legal plan or survey and should not be used as a navigational aid. The City of North Bay disclaims any liability that may arise from the use of the mapping data.

North American Datum 1983  
Universal Transverse Mercator  
17 T (Metric)





**Constraint Policy Overlay**

- Floodway
- Floodplain and Erosion
- Site Plan Control

This is Schedule "B21"  
To By-law 2015-30  
Passed the \_\_\_ day of \_\_\_, 2015

Mayor Allan McDonald  
City Clerk Karen McIsaac

**Zoning Class**

- Rural
- Commercial
- Industrial
- Industrial Bus. Park
- Industrial Holding
- Institutional
- Open Space, Park
- Residential Multiple
- Residential

**CITY OF NORTH BAY  
ZONING BY-LAW 2015-30**

**SCHEDULE  
B21**

September 12, 2023

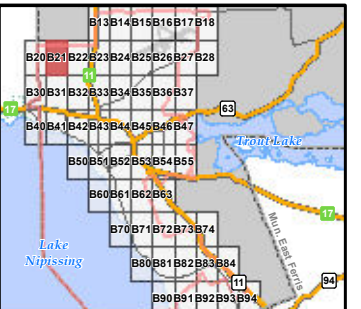
1:6,040 @ Legal Size

0 50 100 200  
m

**NORTH BAY**  
Just North. Enough to be PERFECT.

© City of North Bay, 2023  
This map is not a legal plan or survey and should not be used as a navigational aid. The City of North Bay disclaims any liability that may arise from the use of the mapping data.

North American Datum 1983  
Universal Transverse Mercator  
17 T (Metric)





79°29'0"W

617000

79°28'30"W

B13

A

Settlement Boundary

B21

RH

B23  
C6 Sp. 44

C6

M4

C6

B31

B32




B33  
MC

79°29'0"W

617000

79°28'30"W

**Constraint Policy Overlay**










-  Floodway
-  Floodplain and Erosion
-  Site Plan Control

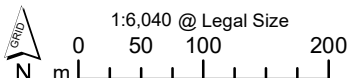
This is Schedule "B22"  
To By-law 2015-30  
Passed the \_\_\_ day of \_\_\_\_, 2015

Mayor Allan McDonald

City Clerk Karen Mclsaac

**Zoning Class**

-  Rural
-  Commercial
-  Industrial
-  Industrial Bus. Park
-  Industrial Holding
-  Institutional
-  Open Space, Park
-  Residential Multiple
-  Residential



**CITY OF NORTH BAY  
ZONING BY-LAW 2015-30**

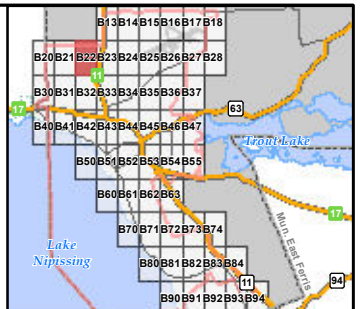
**SCHEDULE  
B22**

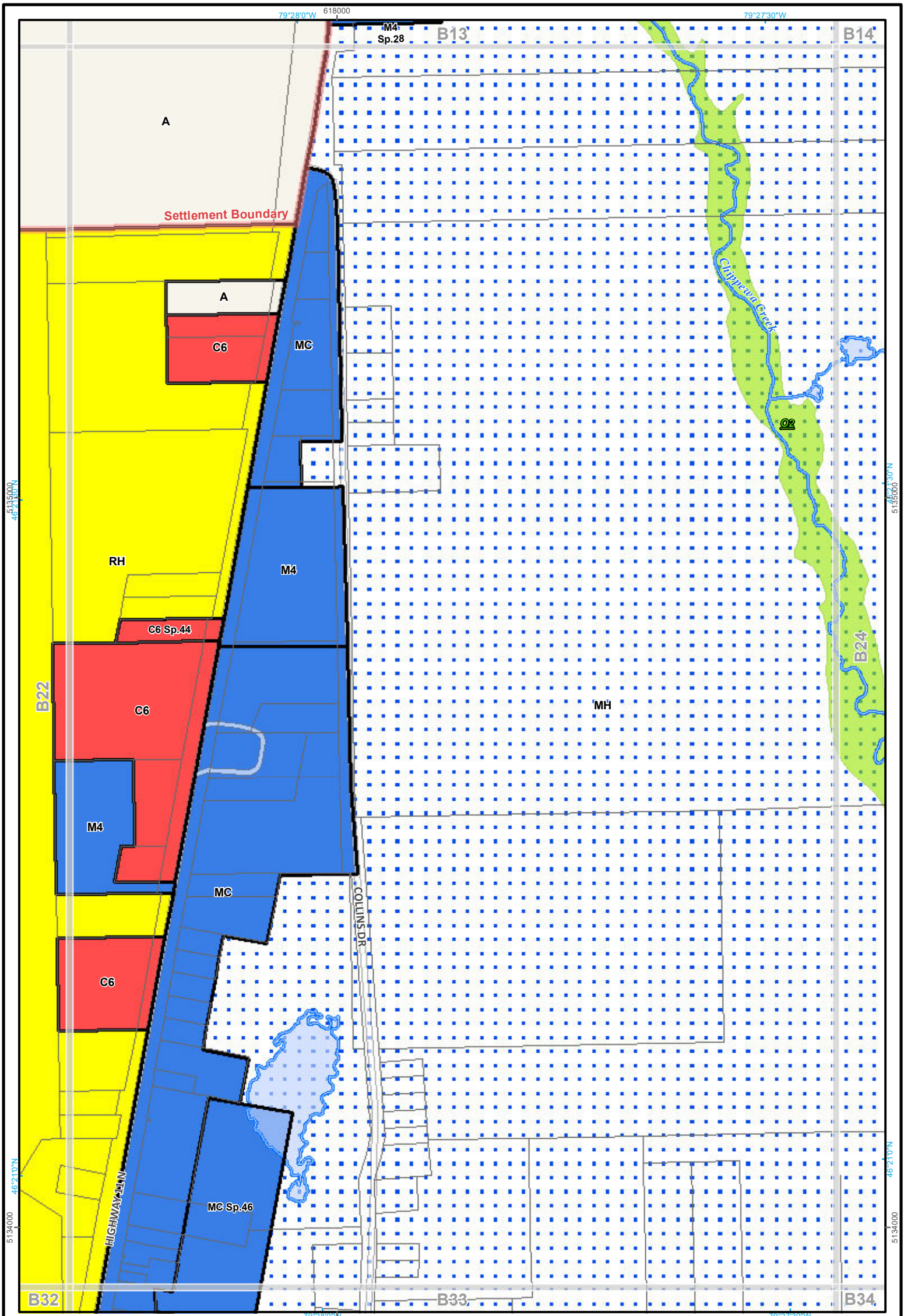
September 12, 2023



© City of North Bay, 2023  
This map is not a legal plan or survey and should not be used as a navigational aid. The City of North Bay disclaims any liability that may arise from the use of the mapping data.

North American Datum 1983  
Universal Transverse Mercator  
17 T (Metric)





**Constraint Policy Overlay**

- Floodway
- Floodplain and Erosion
- Site Plan Control

This is Schedule "B23"  
To By-law 2015-30  
Passed the \_\_\_ day of \_\_\_, 2015

Mayor Allan McDonald  
City Clerk Karen McIsaac

**Zoning Class**

- Rural
- Commercial
- Industrial
- Industrial Bus. Park
- Industrial Holding
- Institutional
- Open Space, Park
- Residential Multiple
- Residential

**CITY OF NORTH BAY**  
**ZONING BY-LAW 2015-30**

**SCHEDULE**  
**B23**

September 12, 2023

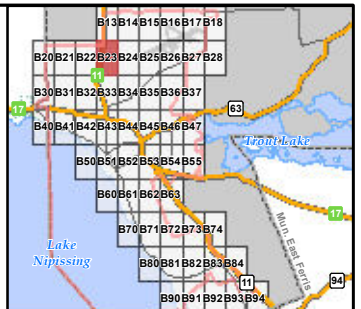
1:6,040 @ Legal Size

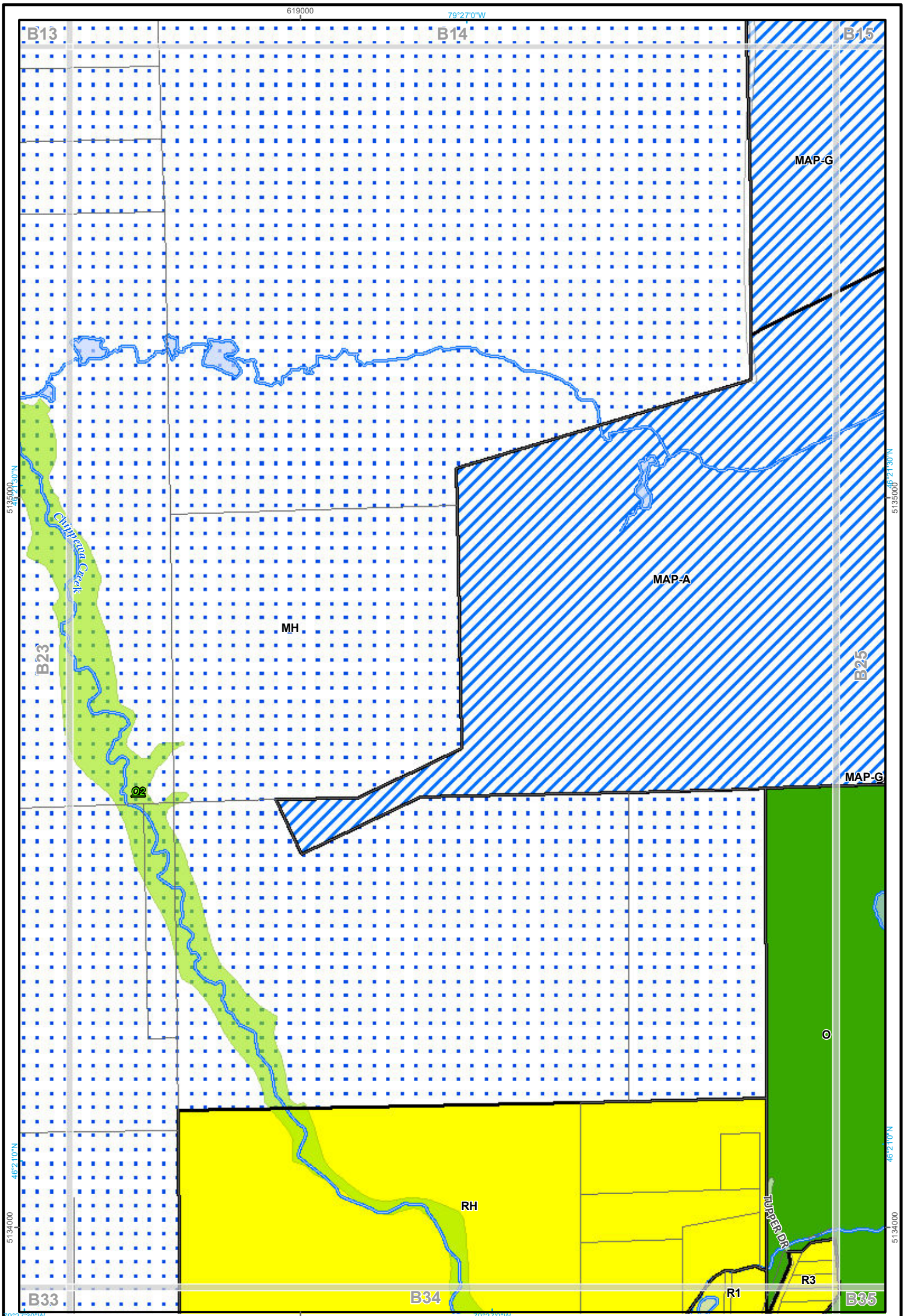
0 50 100 200 m

**NORTH BAY**  
Just North. Enough to be PERFECT.

© City of North Bay, 2023  
This map is not a legal plan or survey and should not be used as a navigational aid. The City of North Bay disclaims any liability that may arise from the use of the mapping data.

North American Datum 1983  
Universal Transverse Mercator  
17 T (Metric)





**Constraint Policy Overlay**

- Floodway
- Floodplain and Erosion
- Site Plan Control

This is Schedule "B24"  
To By-law 2015-30  
Passed the \_\_\_ day of \_\_\_, 2015

Mayor Allan McDonald  
City Clerk Karen McIsaac

**Zoning Class**

- Rural
- Commercial
- Industrial
- Industrial Bus. Park
- Industrial Holding
- Institutional
- Open Space, Park
- Residential Multiple
- Residential

**CITY OF NORTH BAY**  
**ZONING BY-LAW 2015-30**

**SCHEDULE**  
**B24**

September 12, 2023

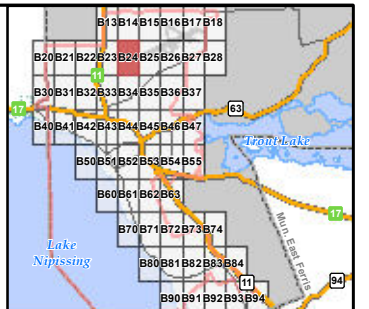
1:6,040 @ Legal Size

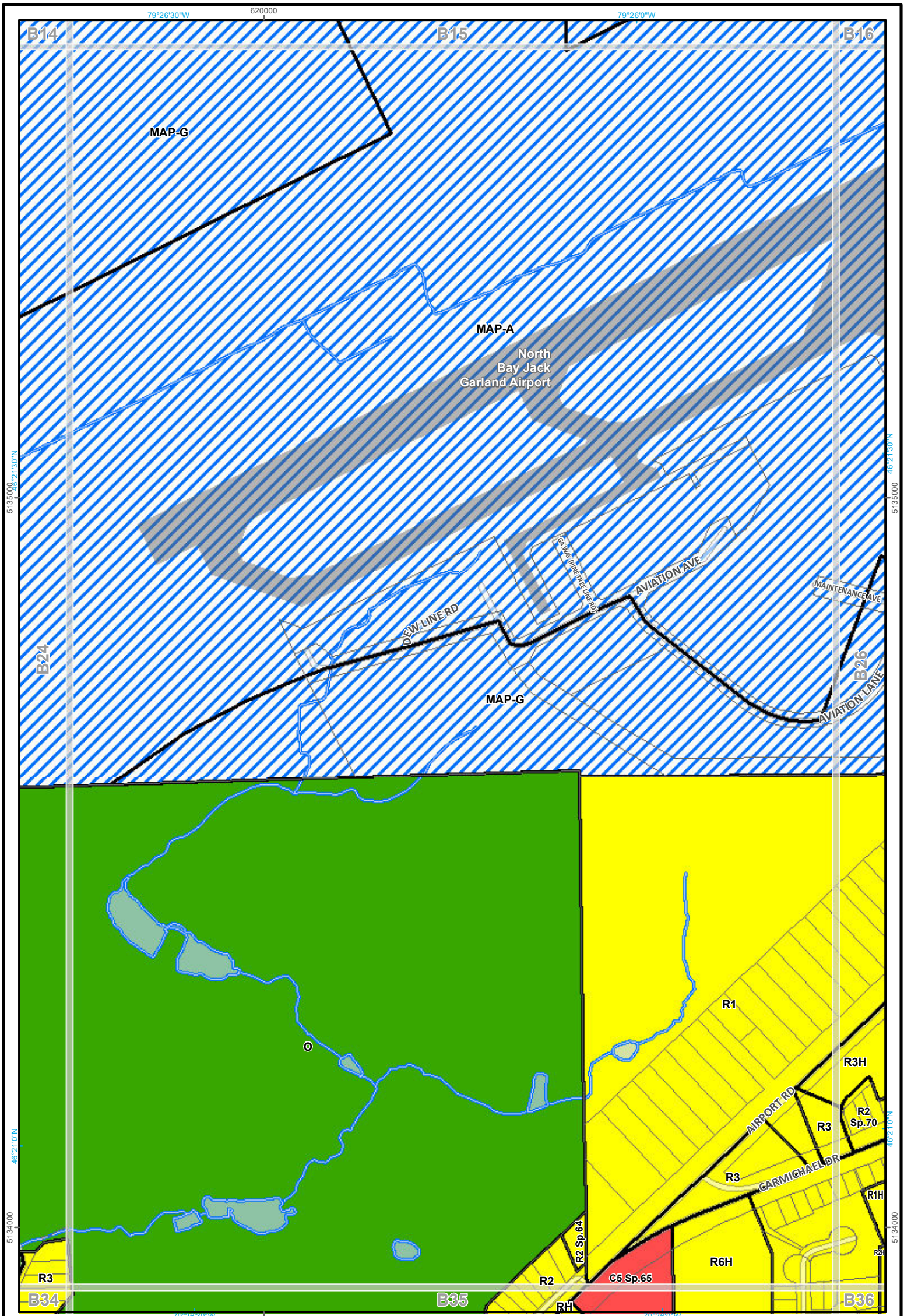
0 50 100 200 m

**NORTH BAY**  
Just North. Enough to be PERFECT.

© City of North Bay, 2023  
This map is not a legal plan or survey and should not be used as a navigational aid. The City of North Bay disclaims any liability that may arise from the use of the mapping data.

North American Datum 1983  
Universal Transverse Mercator  
17 T (Metric)





**Constraint Policy Overlay**

- Floodway
- Floodplain and Erosion
- Site Plan Control

This is Schedule "B25"  
To By-law 2015-30  
Passed the \_\_\_ day of \_\_\_\_, 2015

Mayor Allan McDonald  
City Clerk Karen Mclsaac

**Zoning Class**

- Rural
- Commercial
- Industrial
- Industrial Bus. Park
- Industrial Holding
- Institutional
- Open Space, Park
- Residential Multiple
- Residential

**CITY OF NORTH BAY  
ZONING BY-LAW 2015-30**

**SCHEDULE  
B25**

September 12, 2023

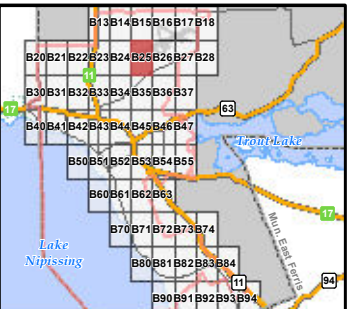
1:6,040 @ Legal Size

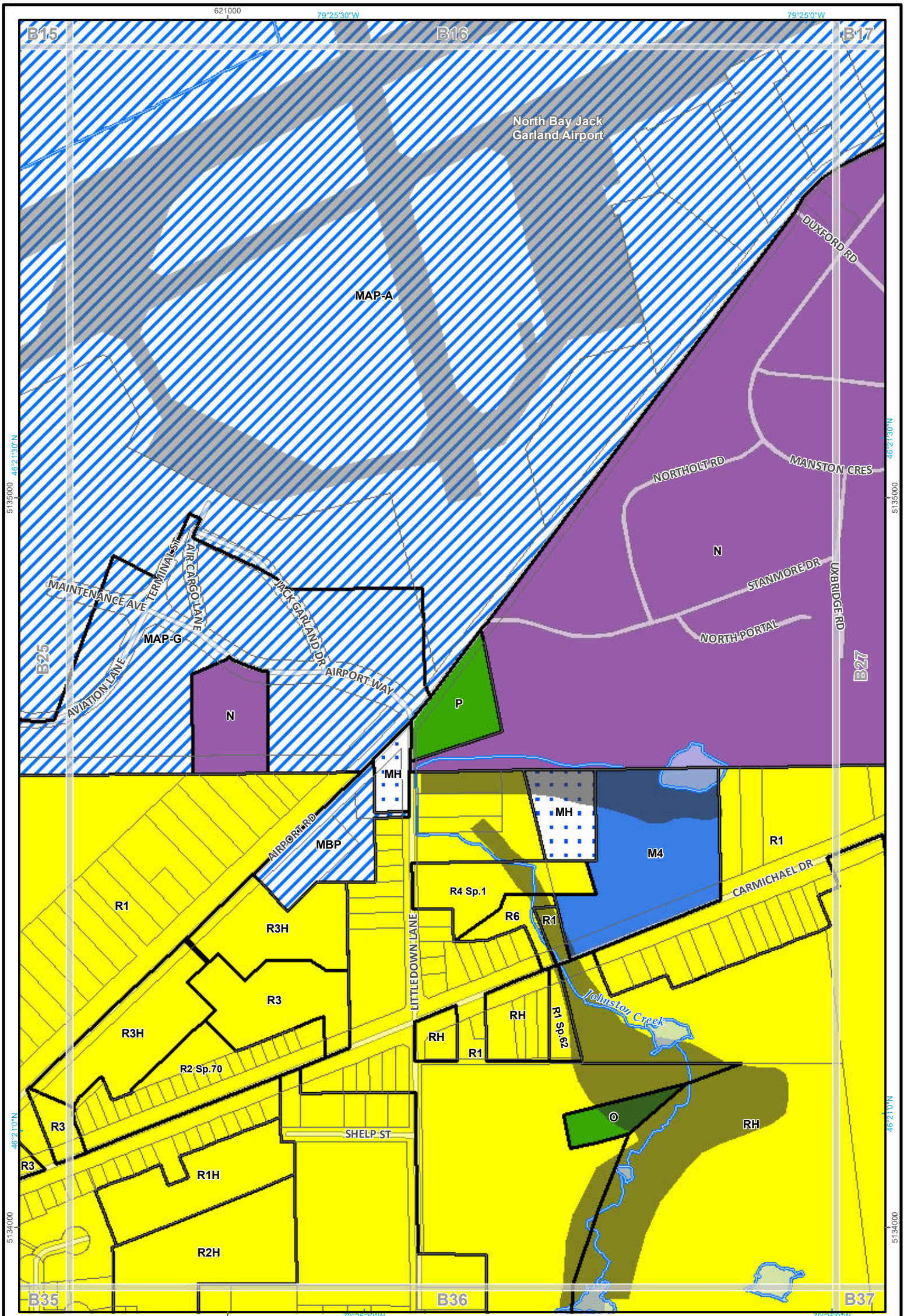
0 50 100 200 m

**NORTH BAY**  
Let's North. Enough to be PERFECT!

© City of North Bay, 2023  
This map is not a legal plan or survey and should not be used as a navigational aid. The City of North Bay disclaims any liability that may arise from the use of the mapping data.

North American Datum 1983  
Universal Transverse Mercator  
17 T (Metric)





**Constraint Policy Overlay**

- Floodway
- Floodplain and Erosion
- Site Plan Control

This is Schedule "B26" To By-law 2015-30 Passed the \_\_\_ day of \_\_\_, 2015

Mayor Allan McDonald

City Clerk Karen Mclsaac

**Zoning Class**

- Rural
- Commercial
- Industrial
- Industrial Bus. Park
- Industrial Holding
- Institutional
- Open Space, Park
- Residential Multiple
- Residential

**CITY OF NORTH BAY**  
**ZONING BY-LAW 2015-30**  
**SCHEDULE**  
**B26**  
**September 12, 2023**

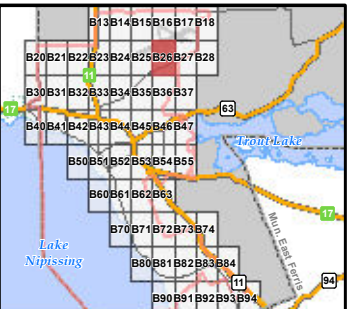
1:6,040 @ Legal Size

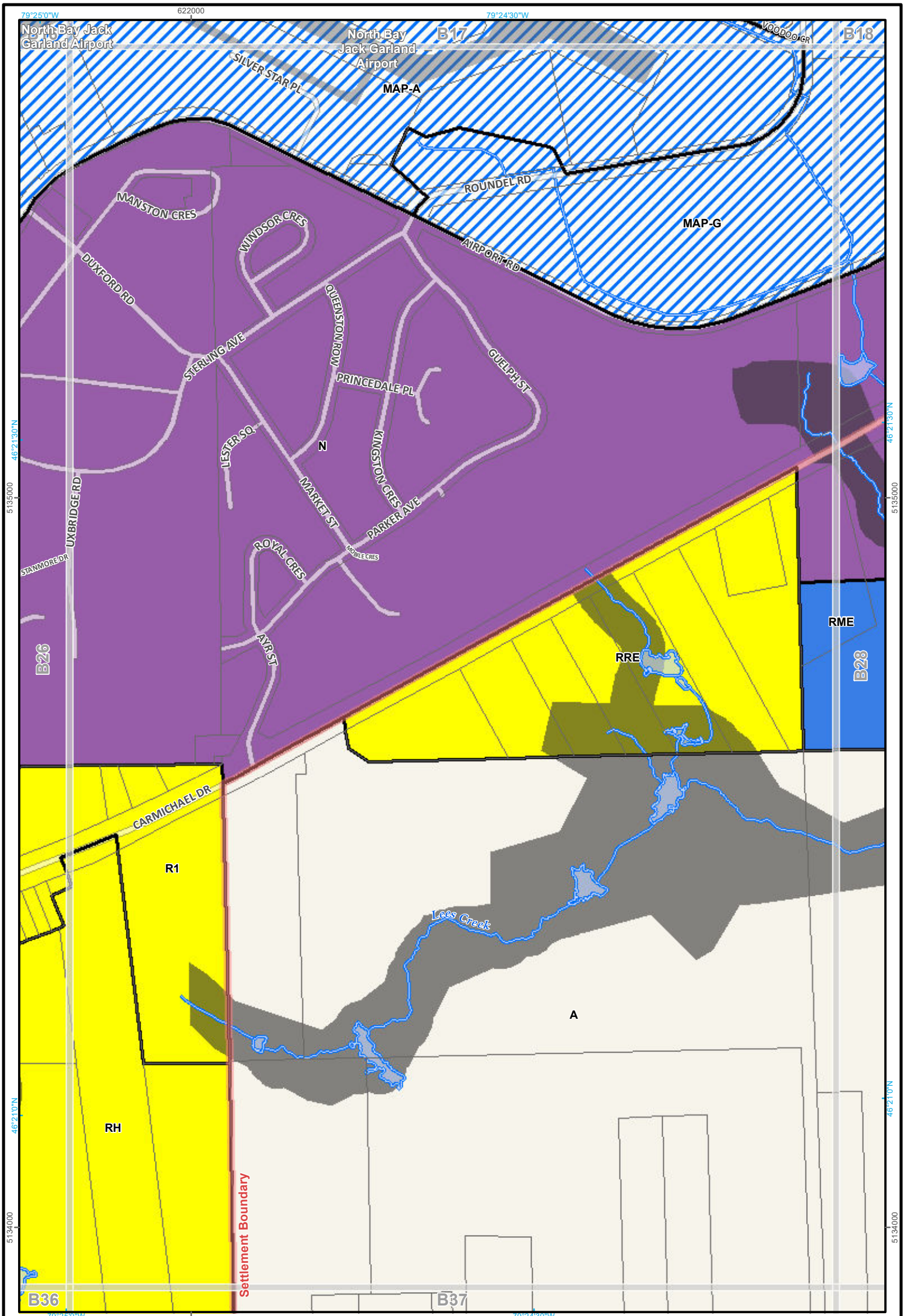
0 50 100 200 m

**NORTH BAY**  
*Just North Enough to be PERFECT!*

© City of North Bay, 2023  
 This map is not a legal plan or survey and should not be used as a navigational aid. The City of North Bay disclaims any liability that may arise from the use of the mapping data.

North American Datum 1983  
 Universal Transverse Mercator  
 17 T (Metric)





**Constraint Policy Overlay**

- Floodway
- Floodplain and Erosion
- Site Plan Control

This is Schedule "B27"  
To By-law 2015-30  
Passed the \_\_\_ day of \_\_\_, 2015

Mayor Allan McDonald  
City Clerk Karen Mclsaac

**Zoning Class**

- Rural
- Commercial
- Industrial
- Industrial Bus. Park
- Industrial Holding
- Institutional
- Open Space, Park
- Residential Multiple
- Residential

**CITY OF NORTH BAY  
ZONING BY-LAW 2015-30  
SCHEDULE  
B27  
September 12, 2023**

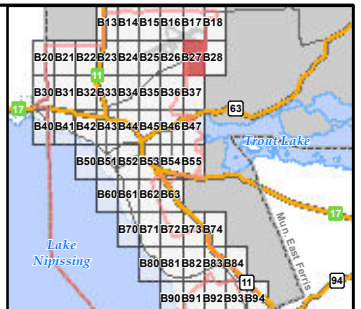
1:6,040 @ Legal Size

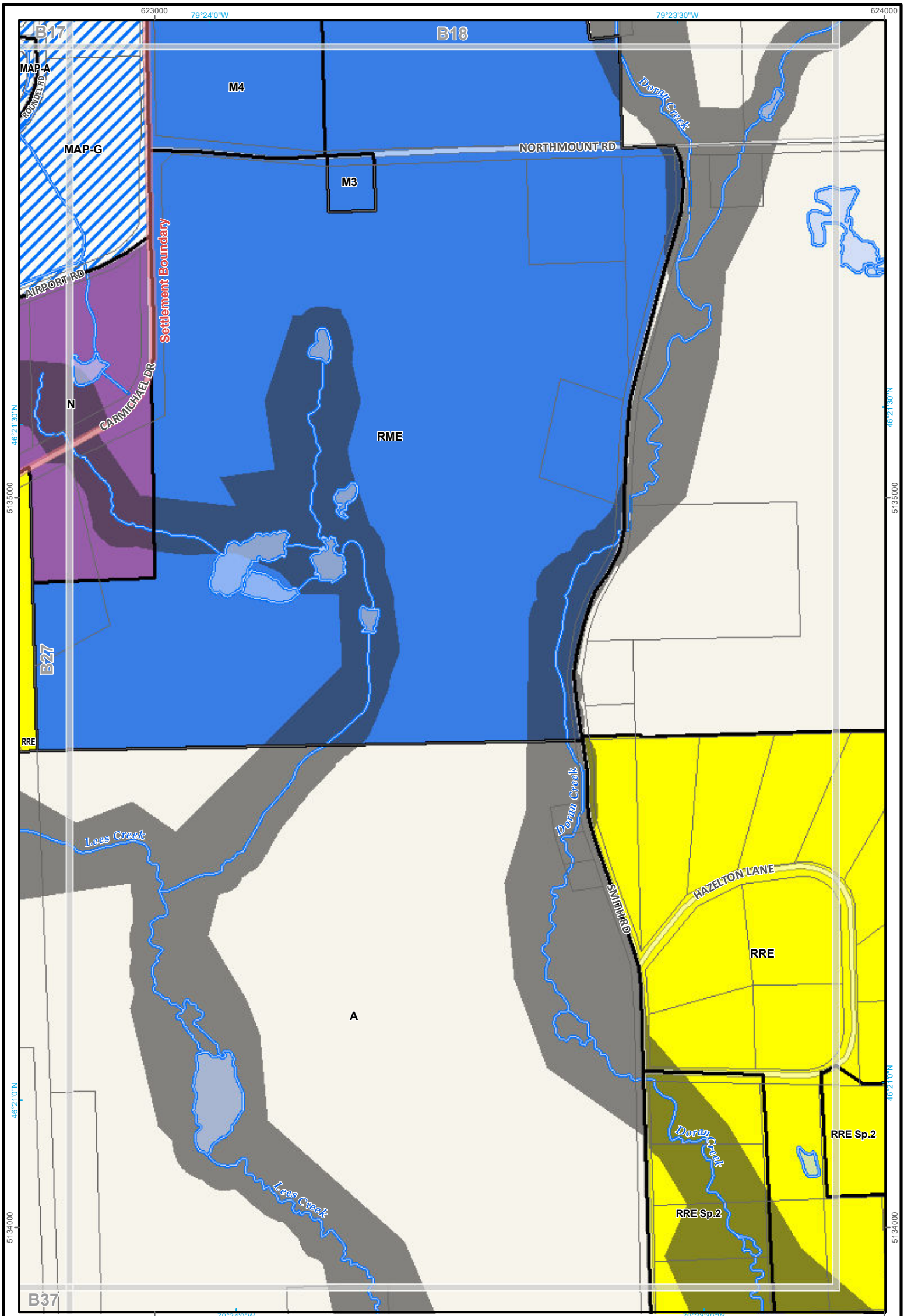
0 50 100 200 m

**NORTH BAY**  
Just North. Enough to be PERFECT!

© City of North Bay, 2023  
This map is not a legal plan or survey and should not be used as a navigational aid. The City of North Bay disclaims any liability that may arise from the use of the mapping data.

North American Datum 1983  
Universal Transverse Mercator  
17 T (Metric)





**Constraint Policy Overlay**

- Floodway
- Floodplain and Erosion
- Site Plan Control

This is Schedule "B28"  
To By-law 2015-30  
Passed the \_\_\_ day of \_\_\_, 2015

Mayor Allan McDonald  
City Clerk Karen McIsaac

**Zoning Class**

- Rural
- Commercial
- Industrial
- Industrial Bus. Park
- Industrial Holding
- Institutional
- Open Space, Park
- Residential Multiple
- Residential

**CITY OF NORTH BAY  
ZONING BY-LAW 2015-30**

**SCHEDULE  
B28**

September 12, 2023

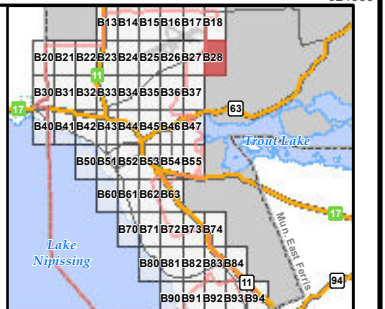
1:6,040 @ Legal Size

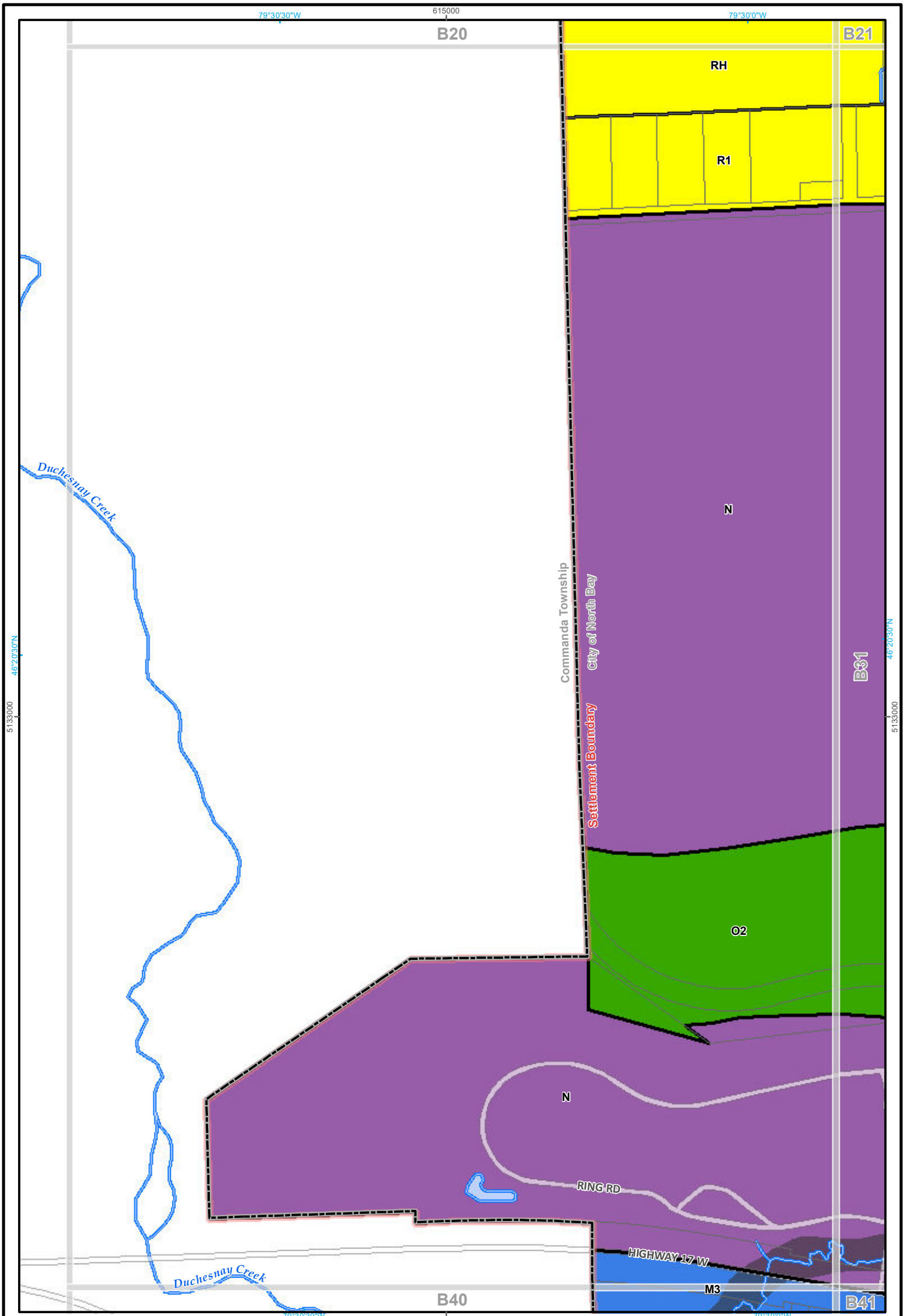
0 50 100 200  
m

**NORTH BAY**  
Let's North. Enough to be PERFECT!

© City of North Bay, 2023  
This map is not a legal plan or survey and should not be used as a navigational aid. The City of North Bay disclaims any liability that may arise from the use of the mapping data.

North American Datum 1983  
Universal Transverse Mercator  
17 T (Metric)





**Constraint Policy Overlay**

- Floodway
- Floodplain and Erosion
- Site Plan Control

This is Schedule "B30"  
To By-law 2015-30  
Passed the \_\_\_ day of \_\_\_, 2015

Mayor Allan McDonald  
City Clerk Karen McIsaac

**Zoning Class**

- Rural
- Commercial
- Industrial
- Industrial Bus. Park
- Industrial Holding
- Institutional
- Open Space, Park
- Residential Multiple
- Residential

**CITY OF NORTH BAY  
ZONING BY-LAW 2015-30**

**SCHEDULE  
B30**

September 12, 2023

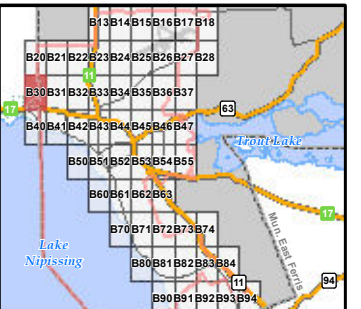
1:6,040 @ Legal Size

0 50 100 200  
m

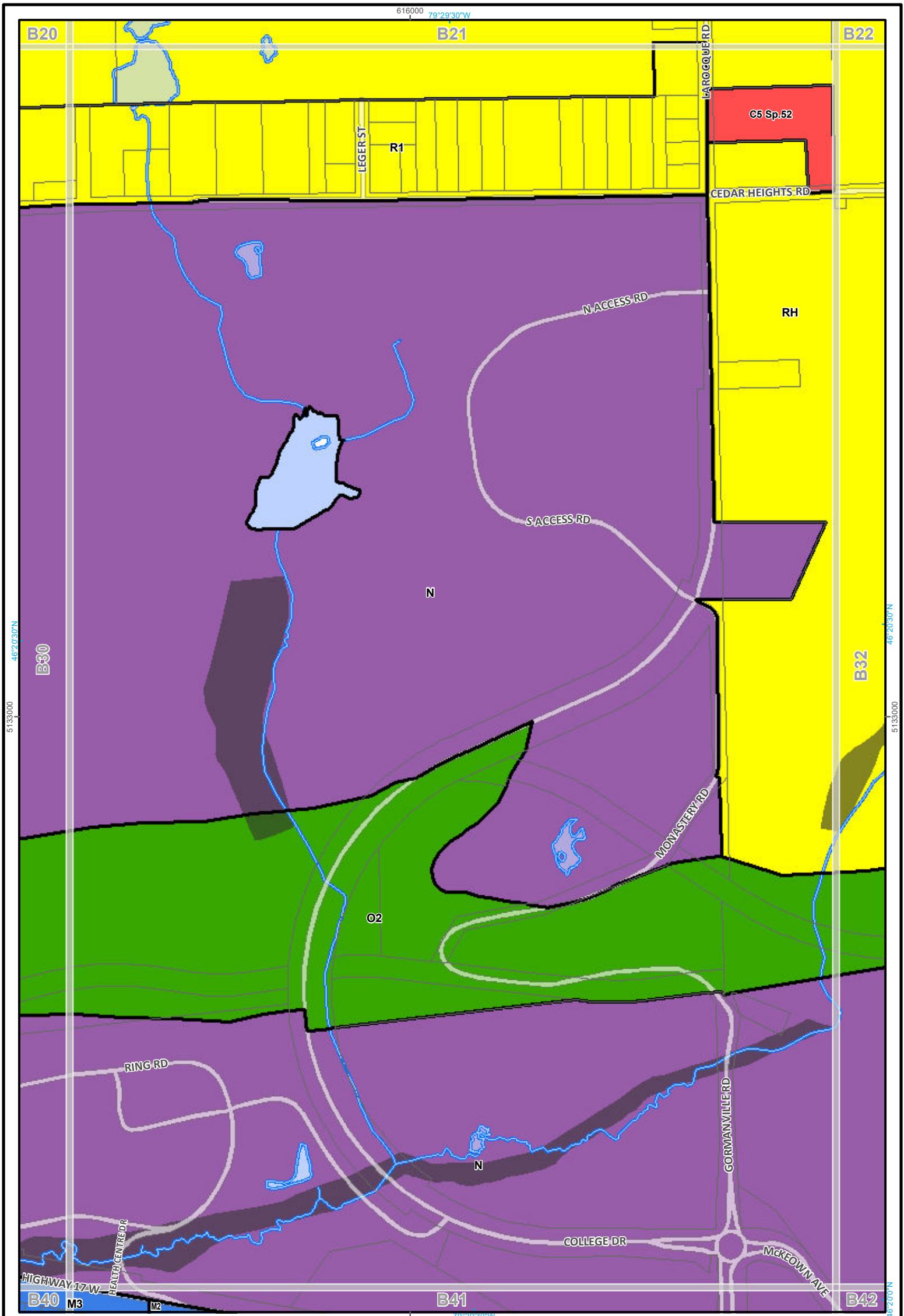
**NORTH BAY**  
Just North. Enough to be PERFECT!

© City of North Bay, 2023  
This map is not a legal plan or survey and should not be used as a navigational aid. The City of North Bay disclaims any liability that may arise from the use of the mapping data.

North American Datum 1983  
Universal Transverse Mercator  
17 T (Metric)







**Constraint Policy Overlay**

- Floodway
- Floodplain and Erosion
- Site Plan Control

This is Schedule "B31"  
To By-law 2015-30  
Passed the \_\_\_ day of \_\_\_, 2015

Mayor Allan McDonald  
City Clerk Karen McIsaac

**Zoning Class**

- Rural
- Commercial
- Industrial
- Industrial Bus. Park
- Industrial Holding
- Institutional
- Open Space, Park
- Residential Multiple
- Residential

**CITY OF NORTH BAY**  
**ZONING BY-LAW 2015-30**

**SCHEDULE**  
**B31**

September 12, 2023

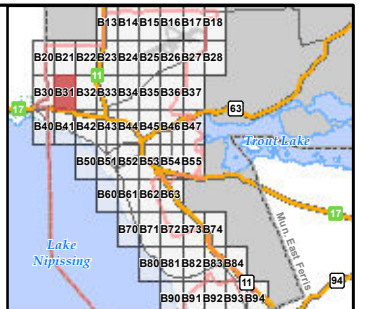
1:6,040 @ Legal Size

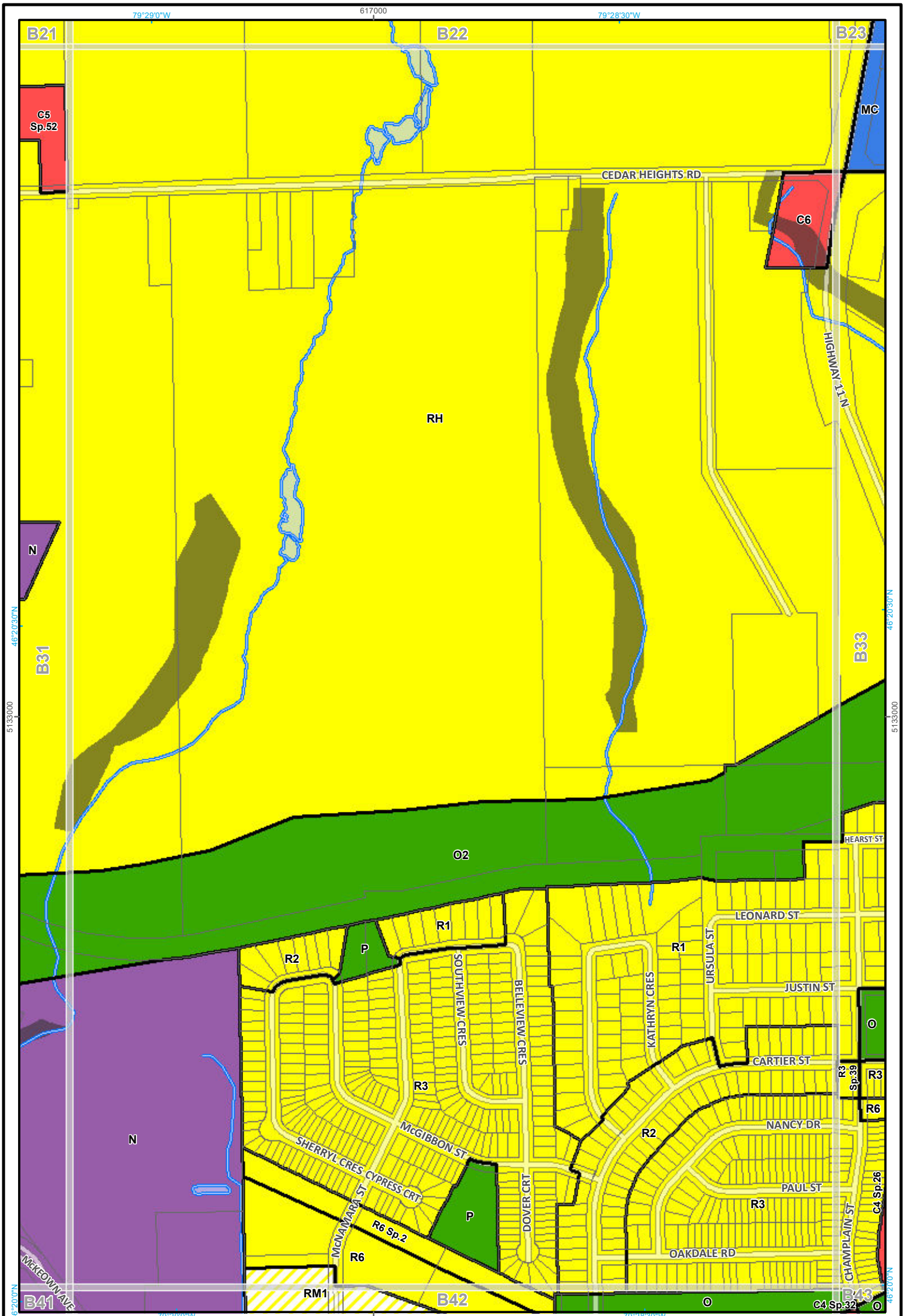
0 50 100 200 m

**NORTH BAY**  
Just North. Enough to be PERFECT.

© City of North Bay, 2023  
This map is not a legal plan or survey and should not be used as a navigational aid. The City of North Bay disclaims any liability that may arise from the use of the mapping data.

North American Datum 1983  
Universal Transverse Mercator  
17 T (Metric)





**Constraint Policy Overlay**

- Floodway
- Floodplain and Erosion
- Site Plan Control

This is Schedule "B32"  
To By-law 2015-30  
Passed the \_\_\_ day of \_\_\_, 2015

Mayor Allan McDonald  
City Clerk Karen McIsaac

**Zoning Class**

- Rural
- Commercial
- Industrial
- Industrial Bus. Park
- Industrial Holding
- Institutional
- Open Space, Park
- Residential Multiple
- Residential

**CITY OF NORTH BAY  
ZONING BY-LAW 2015-30**

**SCHEDULE  
B32**

September 12, 2023

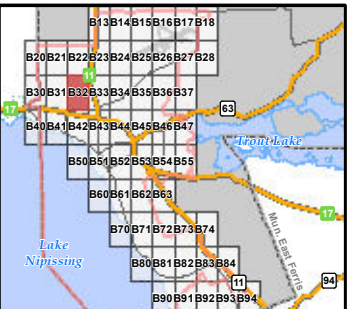
1:6,040 @ Legal Size

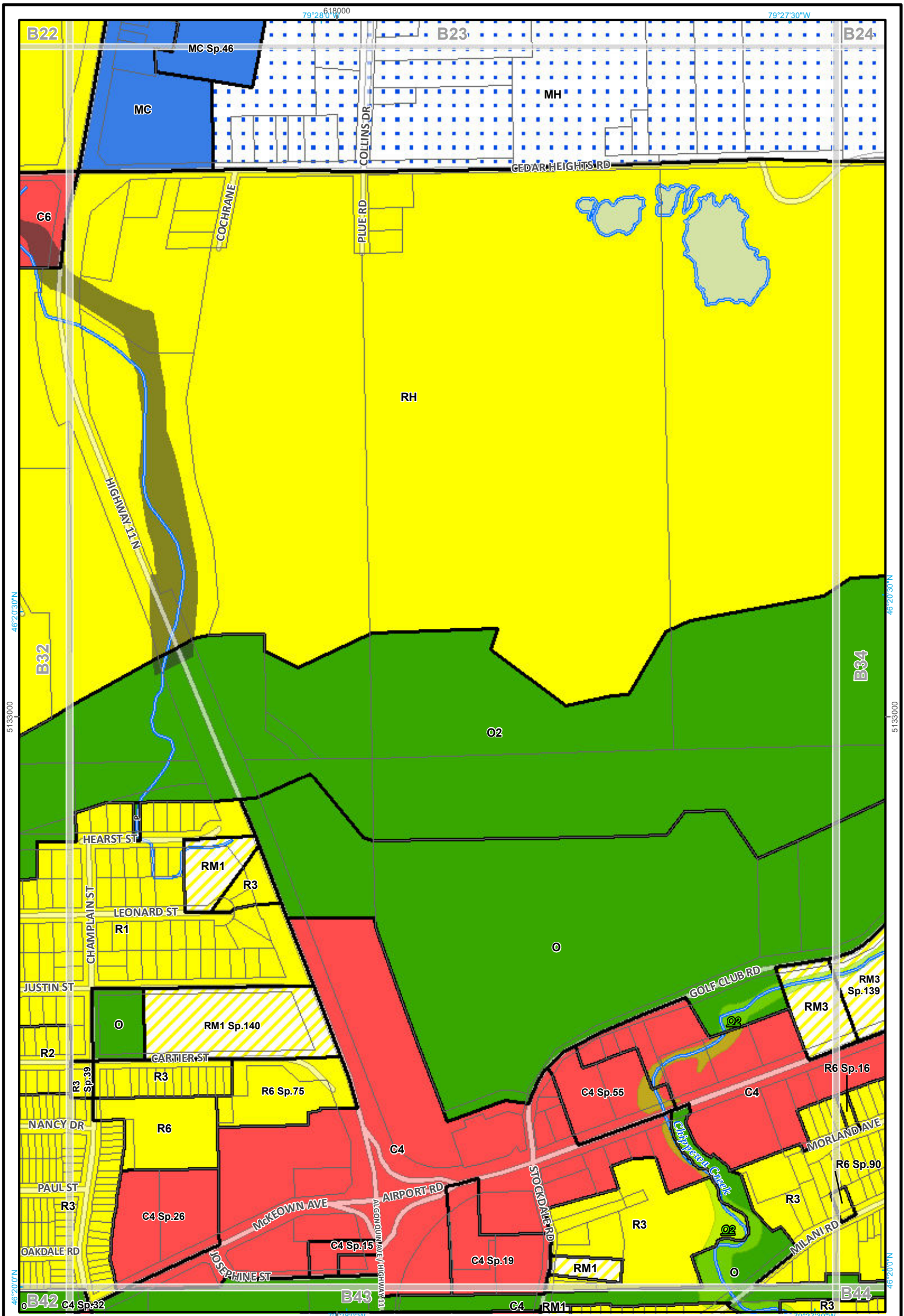
0 50 100 200  
m

**NORTH BAY**  
Just North. Enough to be PERFECT.

© City of North Bay, 2023  
This map is not a legal plan or survey and should not be used as a navigational aid. The City of North Bay disclaims any liability that may arise from the use of the mapping data.

North American Datum 1983  
Universal Transverse Mercator  
17 T (Metric)





**Constraint Policy Overlay**

- Floodway
- Floodplain and Erosion
- Site Plan Control

This is Schedule "B33"  
To By-law 2015-30  
Passed the \_\_\_ day of \_\_\_, 2015

Mayor Allan McDonald  
City Clerk Karen McIsaac

**Zoning Class**

- Rural
- Commercial
- Industrial
- Industrial Bus. Park
- Industrial Holding
- Institutional
- Open Space, Park
- Residential Multiple
- Residential

**CITY OF NORTH BAY**  
**ZONING BY-LAW 2015-30**

**SCHEDULE**  
**B33**

September 12, 2023

1:6,040 @ Legal Size

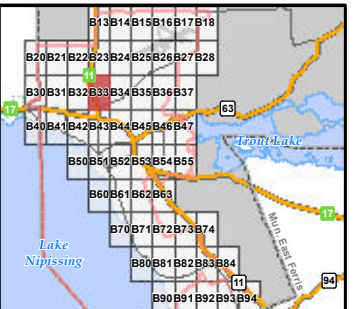
0 50 100 200

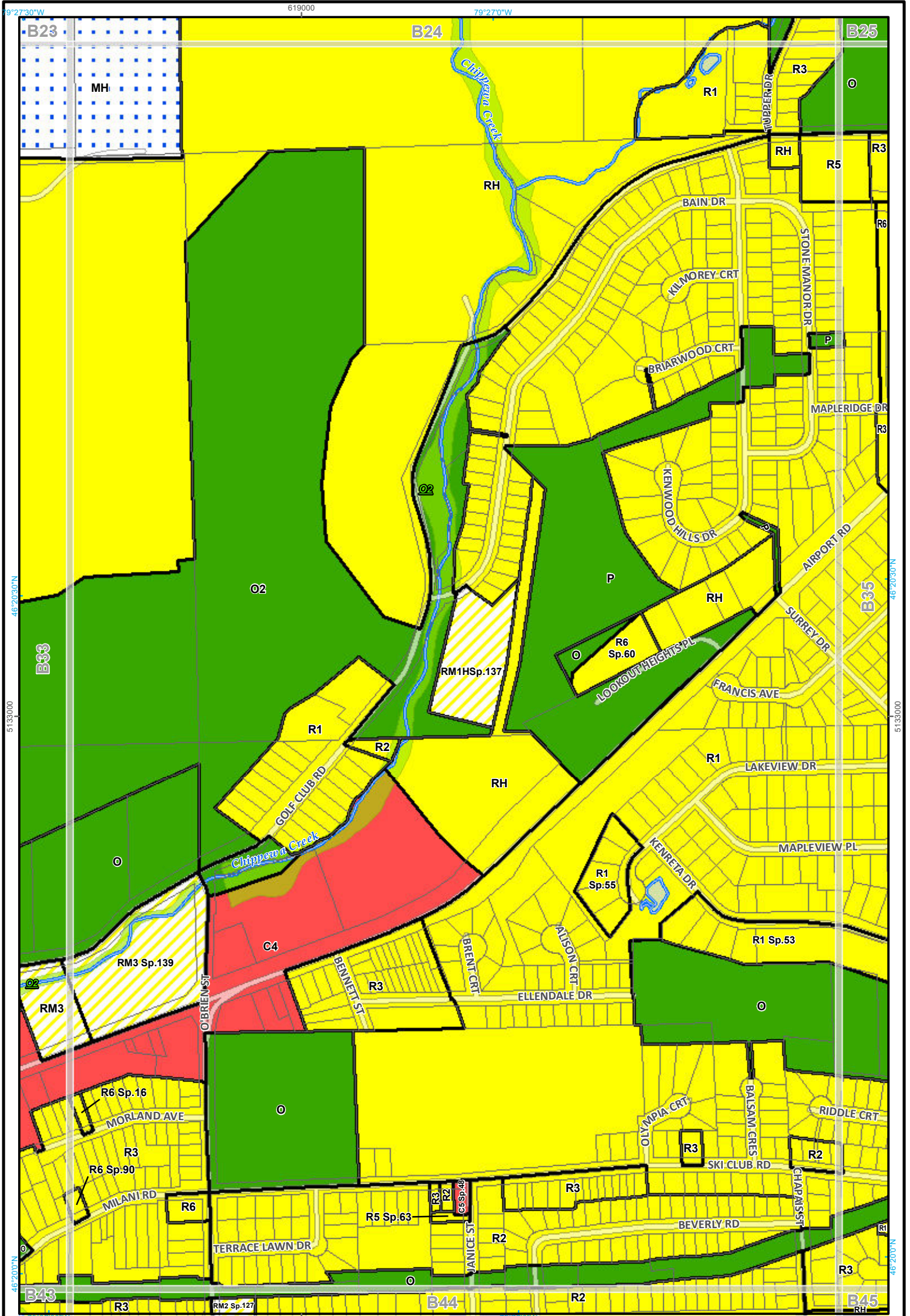
N

**NORTH BAY**  
Just North. Enough to be PERFECT.

© City of North Bay, 2023  
This map is not a legal plan or survey and should not be used as a navigational aid. The City of North Bay disclaims any liability that may arise from the use of the mapping data.

North American Datum 1983  
Universal Transverse Mercator  
17 T (Metric)





**Constraint Policy Overlay**

- Floodway
- Floodplain and Erosion
- Site Plan Control

This is Schedule "B34" To By-law 2015-30 Passed the \_\_\_ day of \_\_\_, 2015

Mayor Allan McDonald  
City Clerk Karen Mclsaac

**Zoning Class**

- Rural
- Commercial
- Industrial
- Industrial Bus. Park
- Industrial Holding
- Institutional
- Open Space, Park
- Residential Multiple
- Residential

**CITY OF NORTH BAY**  
**ZONING BY-LAW 2015-30**

**SCHEDULE B34**  
September 12, 2023

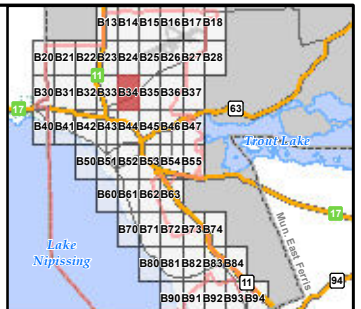
1:6,040 @ Legal Size

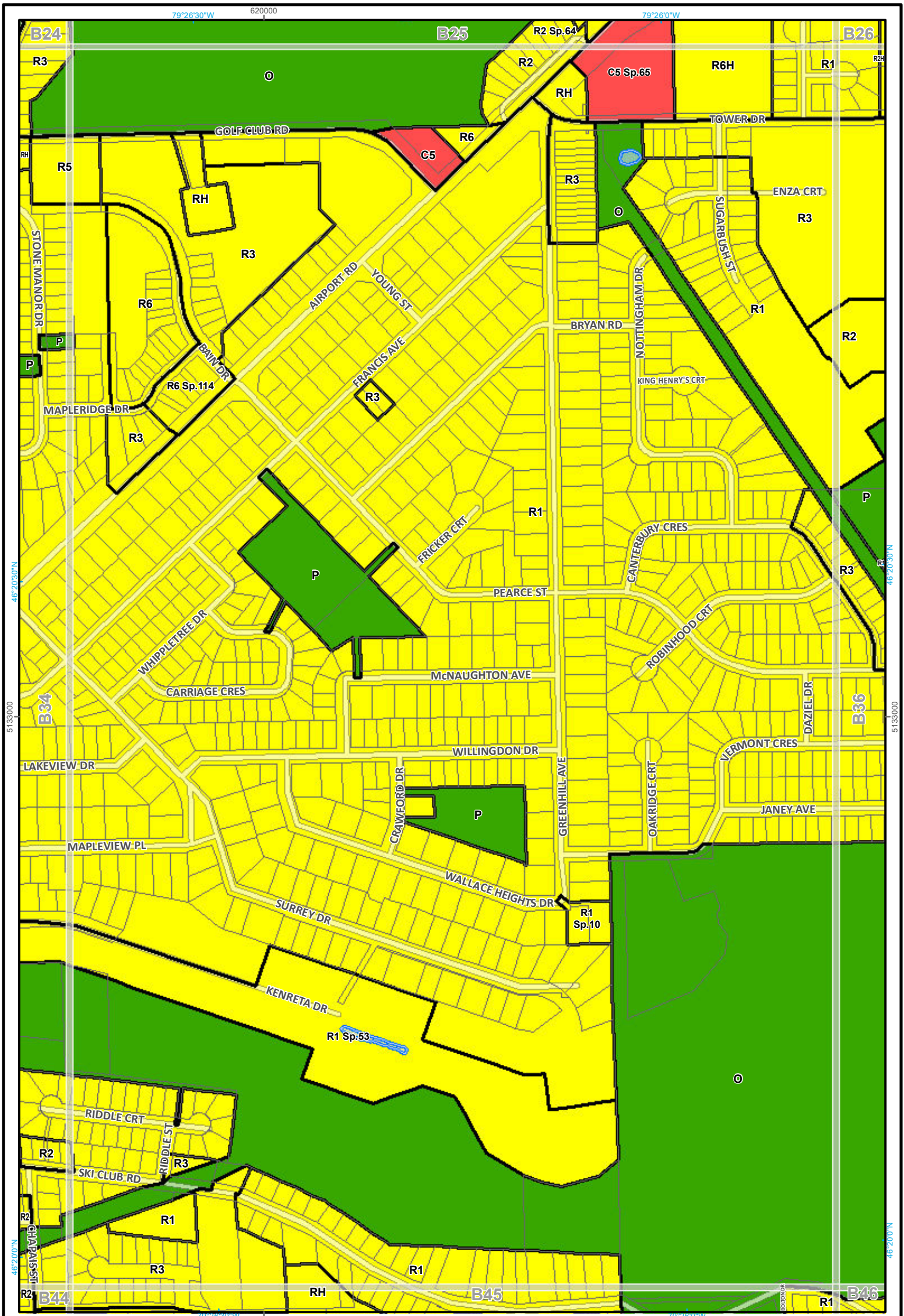
0 50 100 200 m

**NORTH BAY**  
Just North. Enough to be PERFECT.

© City of North Bay, 2023  
This map is not a legal plan or survey and should not be used as a navigational aid. The City of North Bay disclaims any liability that may arise from the use of the mapping data.

North American Datum 1983  
Universal Transverse Mercator  
17 T (Metric)





**Constraint Policy Overlay**

- Floodway
- Floodplain and Erosion
- Site Plan Control

This is Schedule "B35"  
To By-law 2015-30  
Passed the \_\_\_ day of \_\_\_, 2015

Mayor Allan McDonald  
City Clerk Karen Mclsaac

**Zoning Class**

- Rural
- Commercial
- Industrial
- Industrial Bus. Park
- Industrial Holding
- Institutional
- Open Space, Park
- Residential Multiple
- Residential

**CITY OF NORTH BAY  
ZONING BY-LAW 2015-30**

**SCHEDULE  
B35**

September 12, 2023

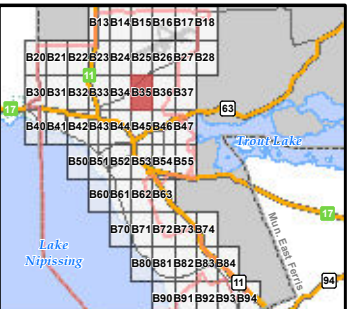
1:6,040 @ Legal Size

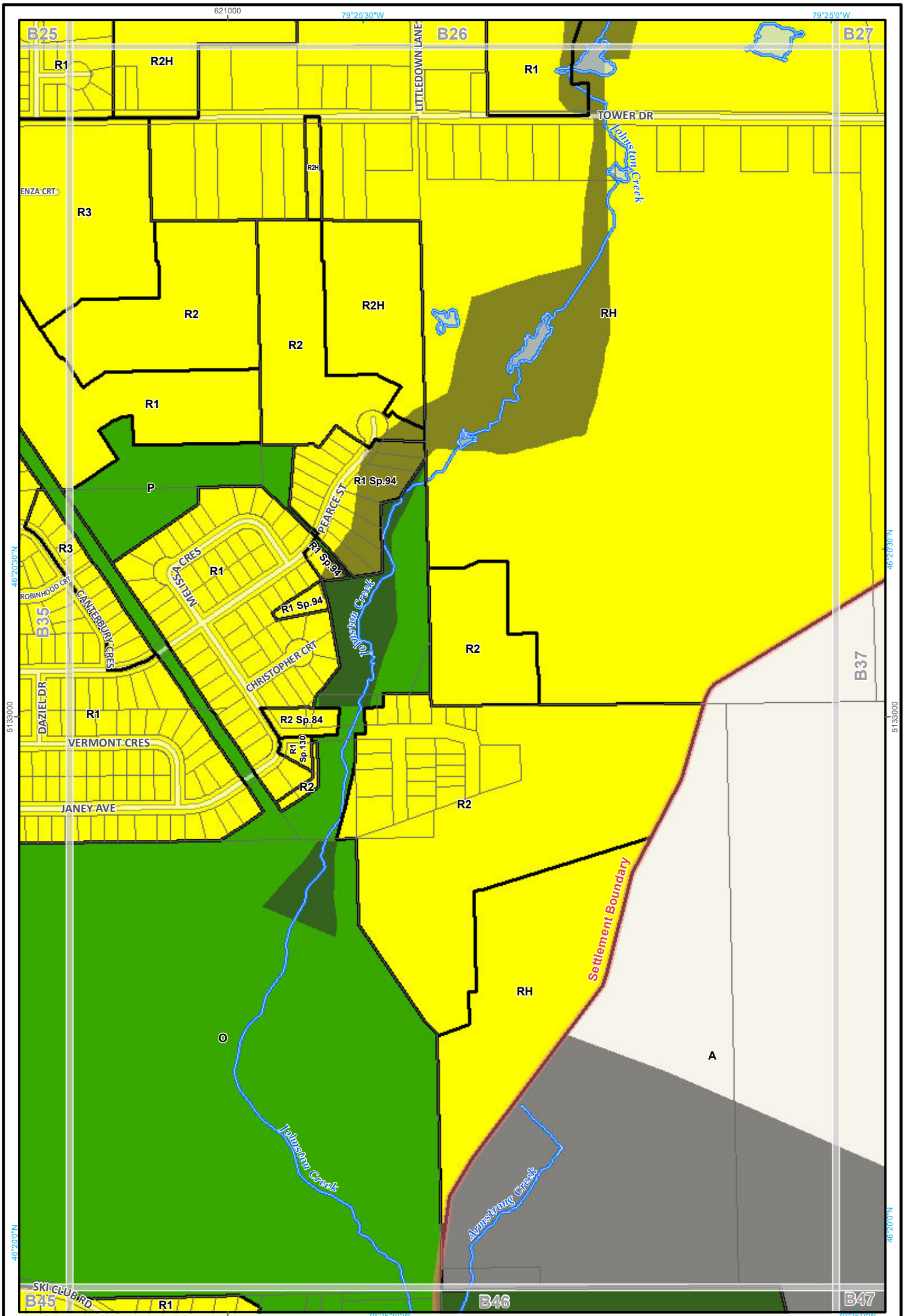
0 50 100 200  
m

**NORTH BAY**  
Just North. Enough to be PERFECT.

© City of North Bay, 2023  
This map is not a legal plan or survey and should not be used as a navigational aid. The City of North Bay disclaims any liability that may arise from the use of the mapping data.

North American Datum 1983  
Universal Transverse Mercator  
17 T (Metric)





**Constraint Policy Overlay**

- Floodway
- Floodplain and Erosion
- Site Plan Control

This is Schedule "B36"  
To By-law 2015-30  
Passed the \_\_\_ day of \_\_\_, 2015

Mayor Allan McDonald  
City Clerk Karen McIsaac

**Zoning Class**

- Rural
- Commercial
- Industrial
- Industrial Bus. Park
- Industrial Holding
- Institutional
- Open Space, Park
- Residential Multiple
- Residential

**CITY OF NORTH BAY  
ZONING BY-LAW 2015-30**

**SCHEDULE  
B36**

September 12, 2023

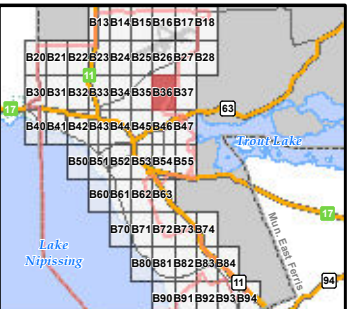
1:6,040 @ Legal Size

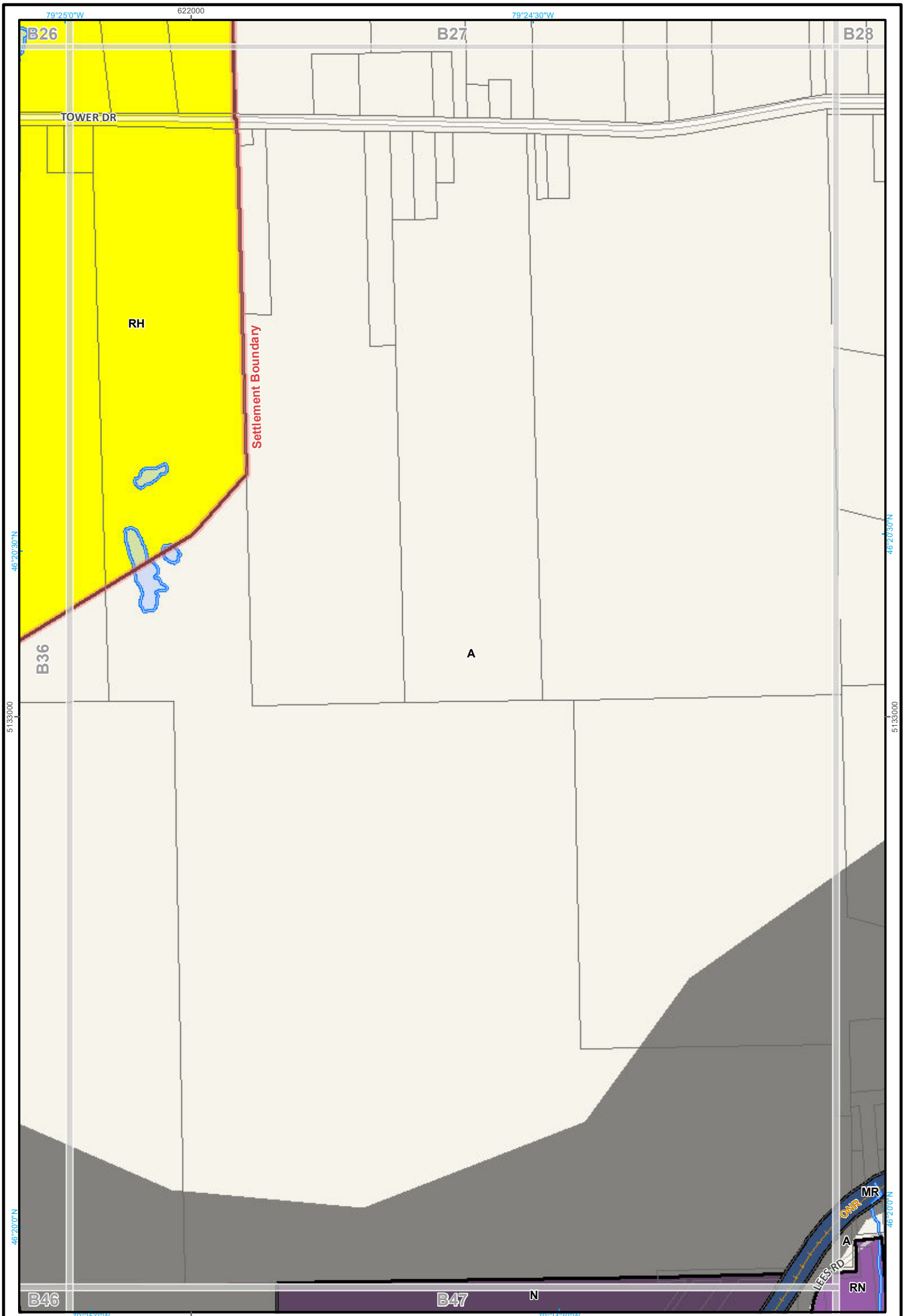
0 50 100 200 m

**NORTH BAY**  
Just North. Enough to be PERFECT.

© City of North Bay, 2023  
This map is not a legal plan or survey and should not be used as a navigational aid. The City of North Bay disclaims any liability that may arise from the use of the mapping data.

North American Datum 1983  
Universal Transverse Mercator  
17 T (Metric)





**Constraint Policy Overlay**

- Floodway
- Floodplain and Erosion
- Site Plan Control

This is Schedule "B37"  
To By-law 2015-30  
Passed the \_\_\_ day of \_\_\_, 2015

Mayor Allan McDonald  
City Clerk Karen Mclsaac

**Zoning Class**

- Rural
- Commercial
- Industrial
- Industrial Bus. Park
- Industrial Holding
- Institutional
- Open Space, Park
- Residential Multiple
- Residential

**CITY OF NORTH BAY**  
**ZONING BY-LAW 2015-30**

**SCHEDULE**  
**B37**  
September 12, 2023

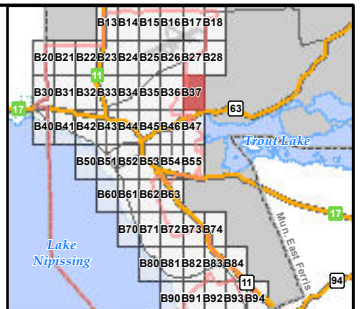
1:6,040 @ Legal Size

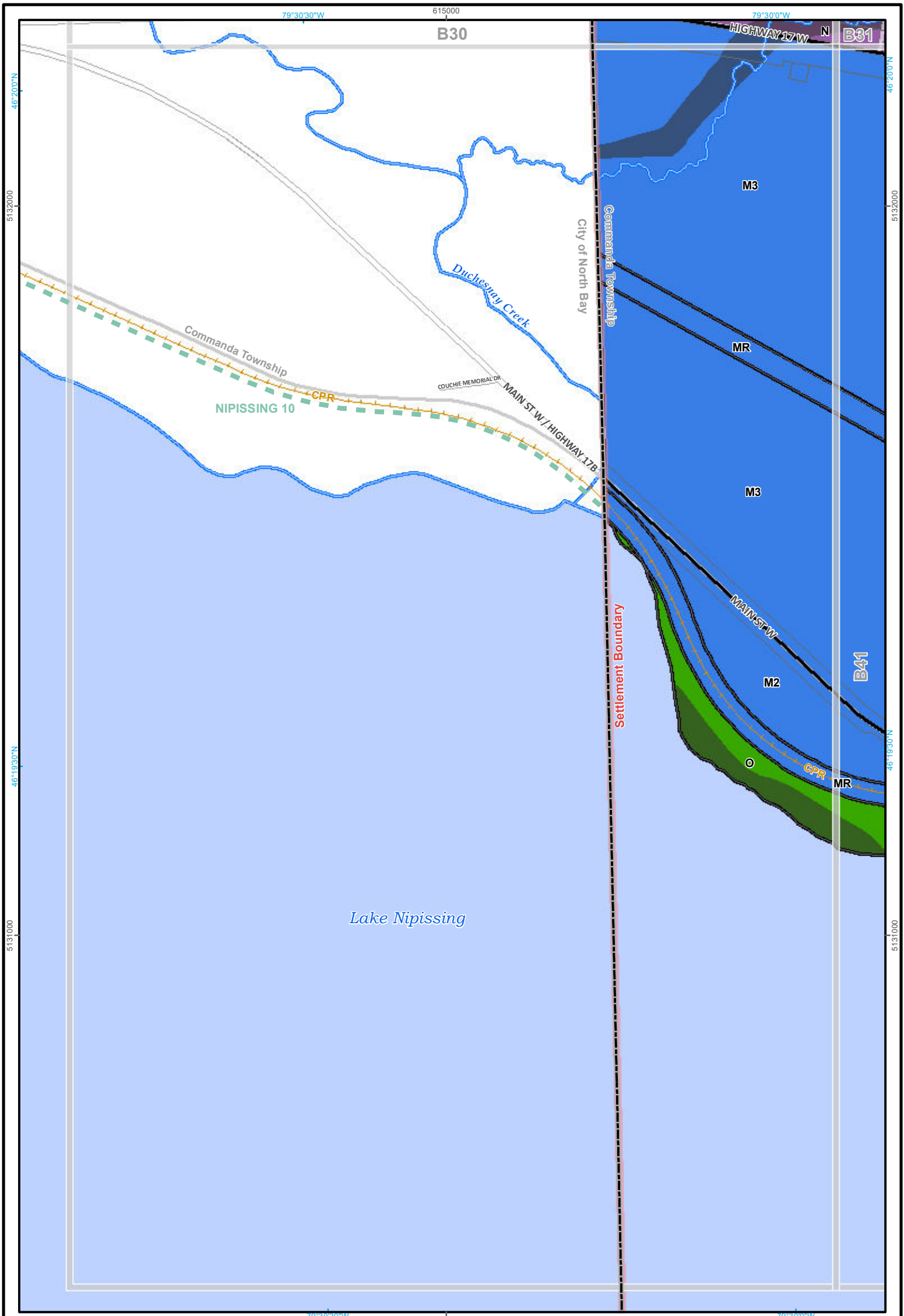
0 50 100 200  
m

**NORTH BAY**  
*Just North. Enough to be PERFECT.*

© City of North Bay, 2023  
This map is not a legal plan or survey and should not be used as a navigational aid. The City of North Bay disclaims any liability that may arise from the use of the mapping data.

North American Datum 1983  
Universal Transverse Mercator  
17 T (Metric)





**Constraint Policy Overlay**

- Floodway
- Floodplain and Erosion
- Site Plan Control

This is Schedule "B40"  
To By-law 2015-30  
Passed the \_\_\_ day of \_\_\_\_, 2015

Mayor Allan McDonald  
City Clerk Karen McIsaac

**Zoning Class**

- Rural
- Commercial
- Industrial
- Industrial Bus. Park
- Industrial Holding
- Institutional
- Open Space, Park
- Residential Multiple
- Residential

**CITY OF NORTH BAY  
ZONING BY-LAW 2015-30**

**SCHEDULE  
B40**

September 12, 2023

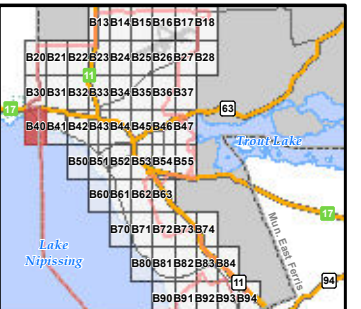
1:6,040 @ Legal Size

0 50 100 200 m

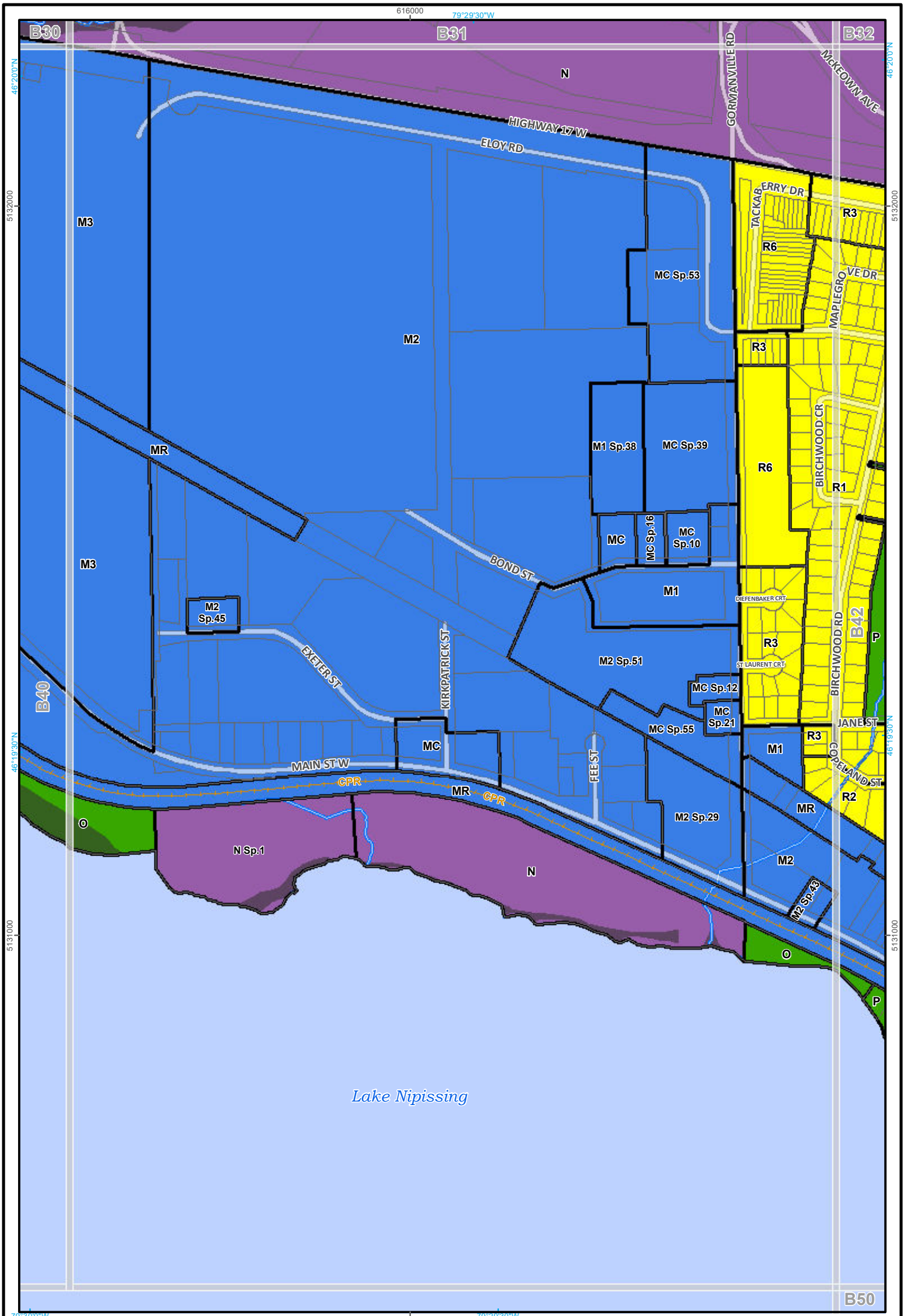
**NORTH BAY**  
Just North Enough to be PERFECT

© City of North Bay, 2023  
This map is not a legal plan or survey and should not be used as a navigational aid. The City of North Bay disclaims any liability that may arise from the use of the mapping data.

North American Datum 1983  
Universal Transverse Mercator  
17 T (Metric)







Lake Nipissing

**Constraint Policy Overlay**

- Floodway
- Floodplain and Erosion
- Site Plan Control

This is Schedule "B41"  
To By-law 2015-30  
Passed the \_\_\_ day of \_\_\_, 2015

Mayor Allan McDonald  
City Clerk Karen McIsaac

**Zoning Class**

- Rural
- Commercial
- Industrial
- Industrial Bus. Park
- Industrial Holding
- Institutional
- Open Space, Park
- Residential Multiple
- Residential

**CITY OF NORTH BAY**  
**ZONING BY-LAW 2015-30**

**SCHEDULE**  
**B41**

September 12, 2023

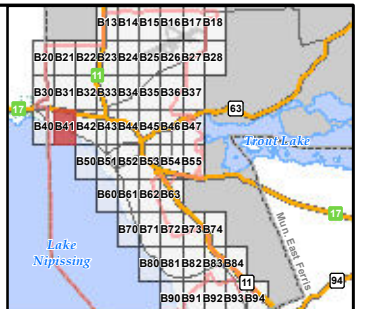
1:6,040 @ Legal Size

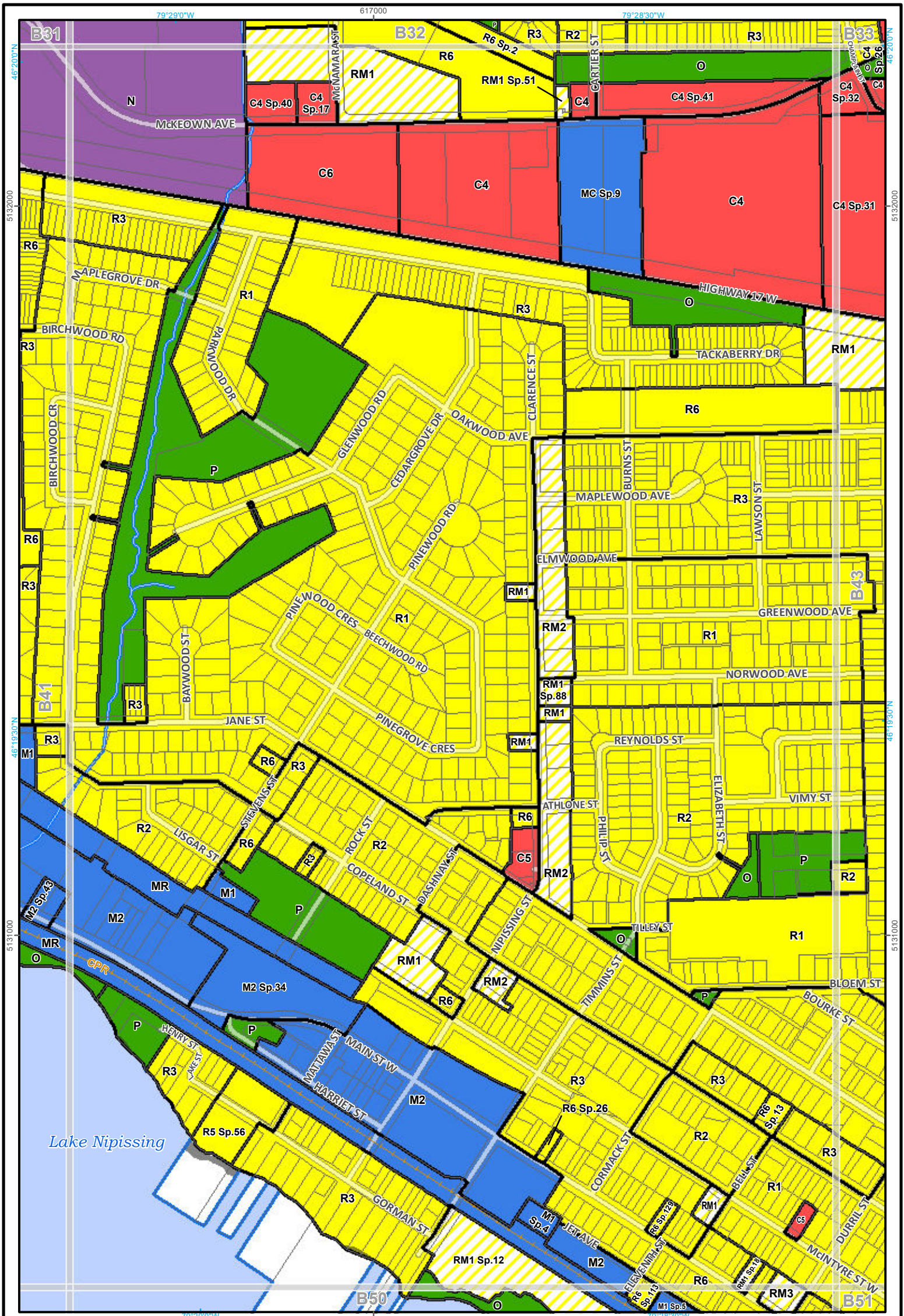
0 50 100 200 m

**NORTH BAY**  
Let's North. Enough to be PERFECT.

© City of North Bay, 2023  
This map is not a legal plan or survey and should not be used as a navigational aid. The City of North Bay disclaims any liability that may arise from the use of the mapping data.

North American Datum 1983  
Universal Transverse Mercator  
17 T (Metric)





**Constraint Policy Overlay**

- Floodway
- Floodplain and Erosion
- Site Plan Control

This is Schedule "B42" To By-law 2015-30 Passed the \_\_\_ day of \_\_\_, 2015

Mayor Allan McDonald  
City Clerk Karen McIsaac

**Zoning Class**

- Rural
- Commercial
- Industrial
- Industrial Bus. Park
- Industrial Holding
- Institutional
- Open Space, Park
- Residential Multiple
- Residential

**CITY OF NORTH BAY**  
**ZONING BY-LAW 2015-30**

**SCHEDULE**  
**B42**

September 12, 2023

1:6,040 @ Legal Size

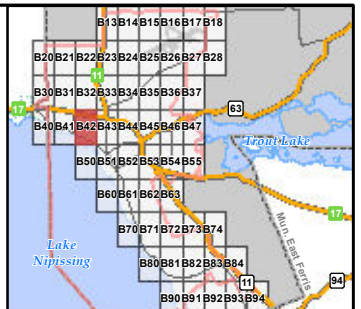
0 50 100 200 m

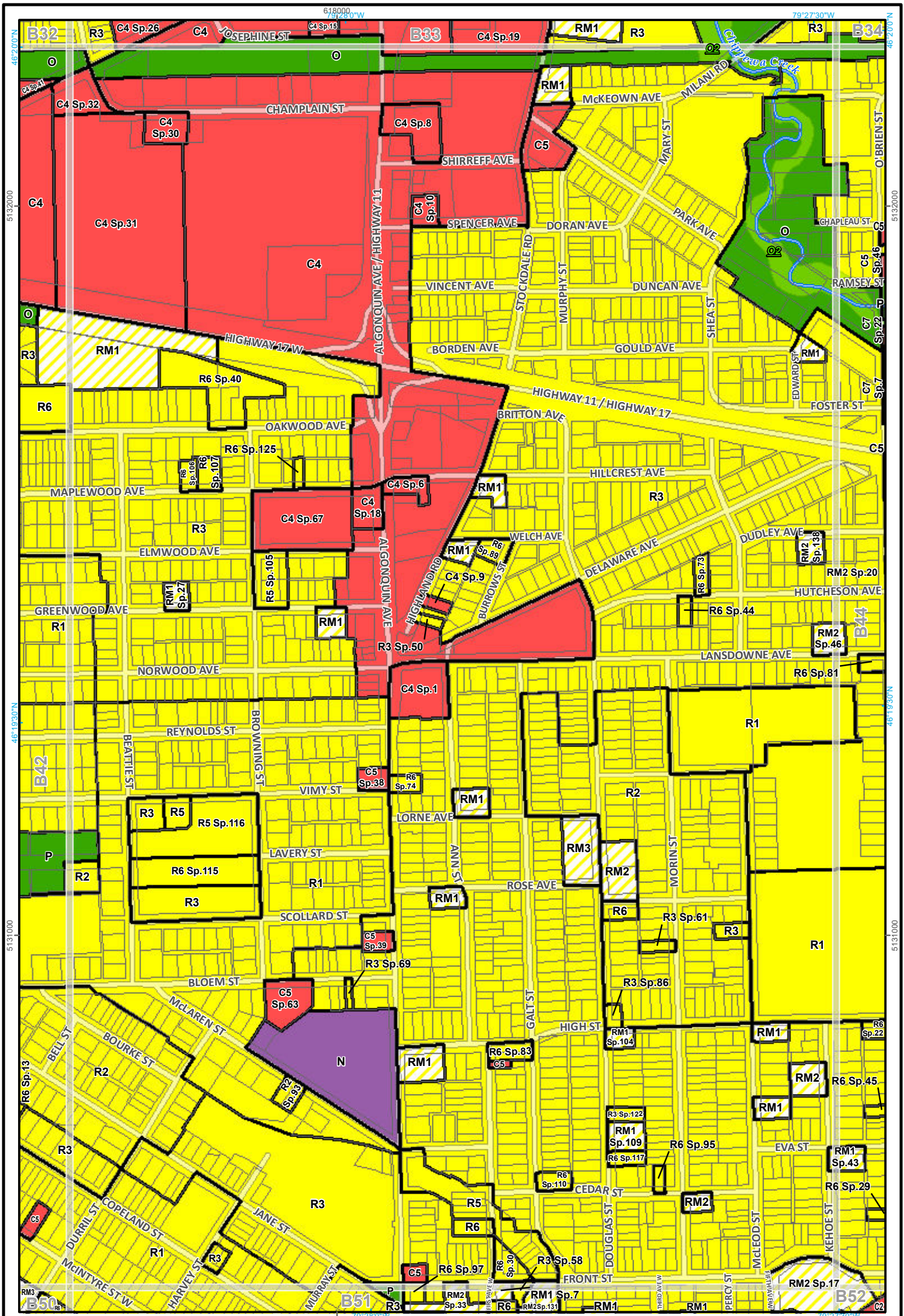
**NORTH BAY**  
Full North Energy to be PERFECT

© City of North Bay, 2023  
This map is not a legal plan or survey and should not be used as a navigational aid. The City of North Bay disclaims any liability that may arise from the use of the mapping data.

North American Datum 1983  
Universal Transverse Mercator  
17 T (Metric)

Page 26 of 56





**Constraint Policy Overlay**

- Floodway
- Floodplain and Erosion
- Site Plan Control

This is Schedule "B43" To By-law 2015-30 Passed the \_\_\_ day of \_\_\_, 2015

Mayor Allan McDonald  
City Clerk Karen Mclsaac

**Zoning Class**

- Rural
- Commercial
- Industrial
- Industrial Bus. Park
- Industrial Holding
- Institutional
- Open Space, Park
- Residential Multiple
- Residential

**CITY OF NORTH BAY**  
**ZONING BY-LAW 2015-30**

**SCHEDULE B43**  
September 12, 2023

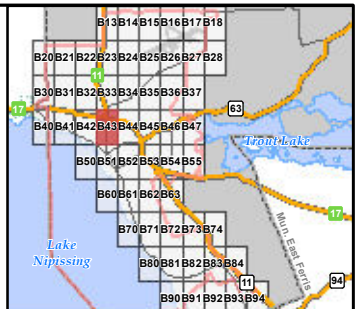
1:6,040 @ Legal Size

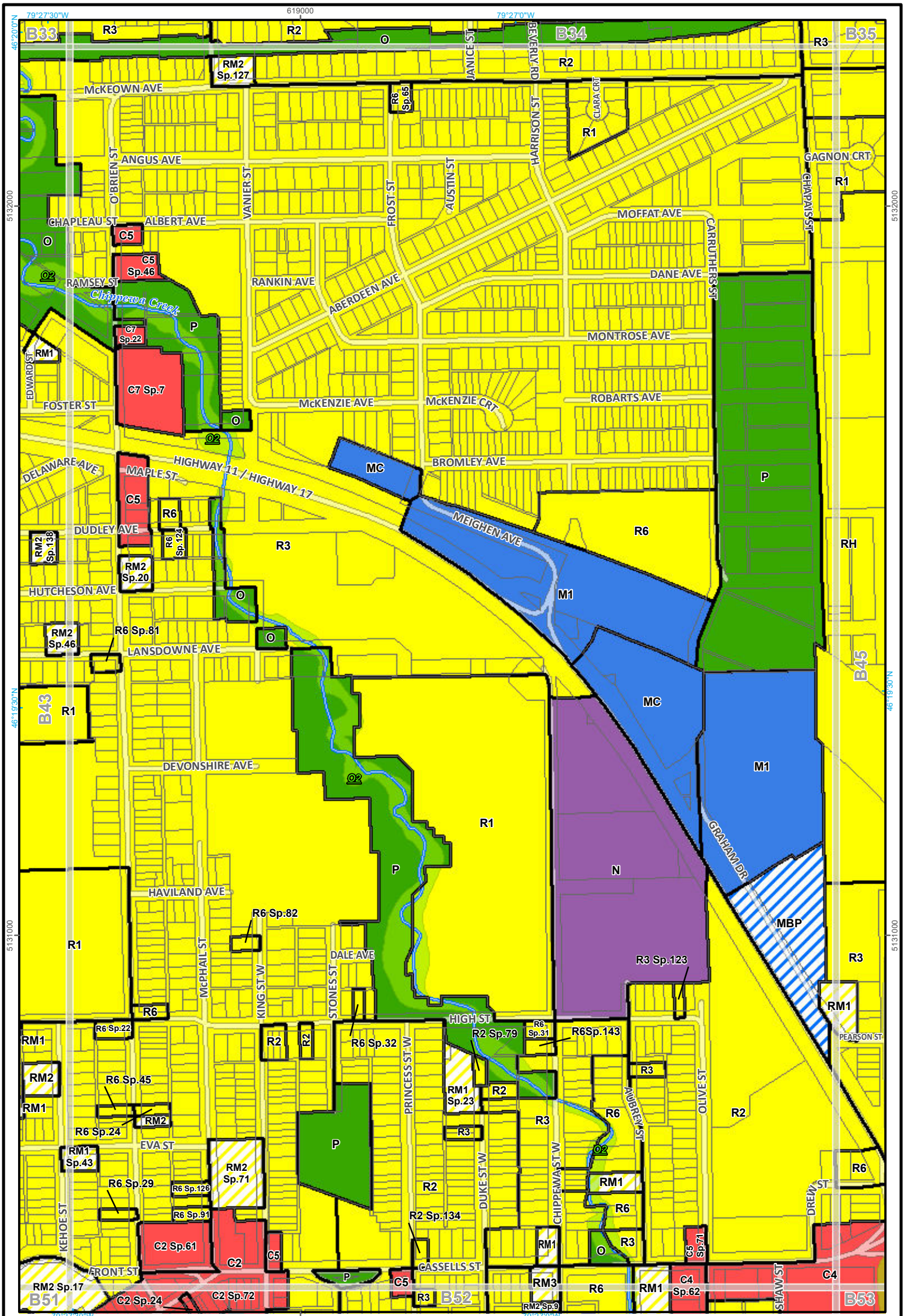
0 50 100 200 m

**NORTH BAY**  
Full North Energy to be PERFECT

© City of North Bay, 2023  
This map is not a legal plan or survey and should not be used as a navigational aid. The City of North Bay disclaims any liability that may arise from the use of the mapping data.

North American Datum 1983  
Universal Transverse Mercator  
17 T (Metric)





**Constraint Policy Overlay**

- Floodway
- Floodplain and Erosion
- Site Plan Control

This is Schedule "B44"  
To By-law 2015-30  
Passed the \_\_\_ day of \_\_\_, 2015

Mayor Allan McDonald  
City Clerk Karen McIsaac

**Zoning Class**

- Rural
- Commercial
- Industrial
- Industrial Bus. Park
- Industrial Holding
- Institutional
- Open Space, Park
- Residential Multiple
- Residential

**CITY OF NORTH BAY**  
**ZONING BY-LAW 2015-30**

**SCHEDULE**  
**B44**

September 12, 2023

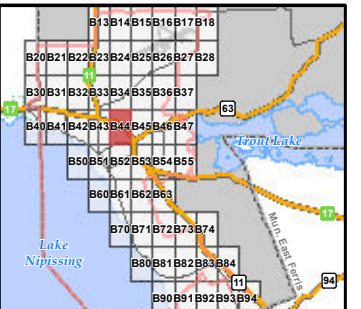
1:6,040 @ Legal Size

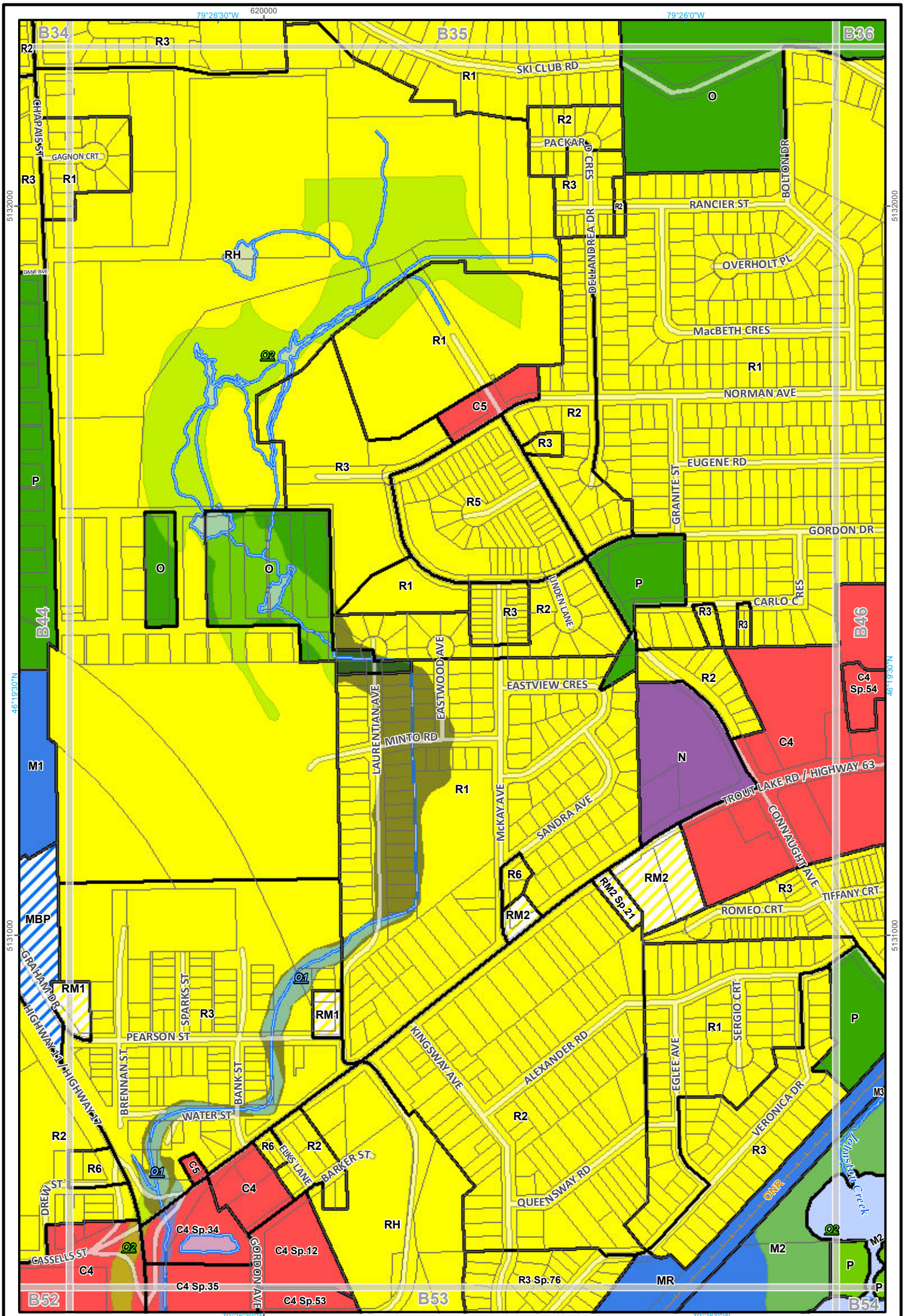
0 50 100 200  
m

**NORTH BAY**  
Full North Energy to be PERFECT

© City of North Bay, 2023  
This map is not a legal plan or survey and should not be used as a navigational aid. The City of North Bay disclaims any liability that may arise from the use of the mapping data.

North American Datum 1983  
Universal Transverse Mercator  
17 T (Metric)





**Constraint Policy Overlay**

- Floodway
- Floodplain and Erosion
- Site Plan Control

This is Schedule "B45" To By-law 2015-30 Passed the \_\_\_ day of \_\_\_, 2015

Mayor Allan McDonald

City Clerk Karen McIsaac

**Zoning Class**

- Rural
- Commercial
- Industrial Bus. Park
- Industrial Holding
- Institutional
- Open Space, Park
- Residential Multiple
- Residential

**CITY OF NORTH BAY**  
**ZONING BY-LAW 2015-30**  
**SCHEDULE B45**  
 September 12, 2023

1:6,040 @ Legal Size

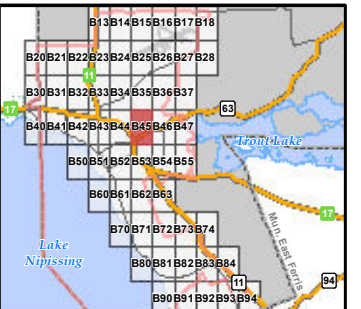
0 50 100 200 m

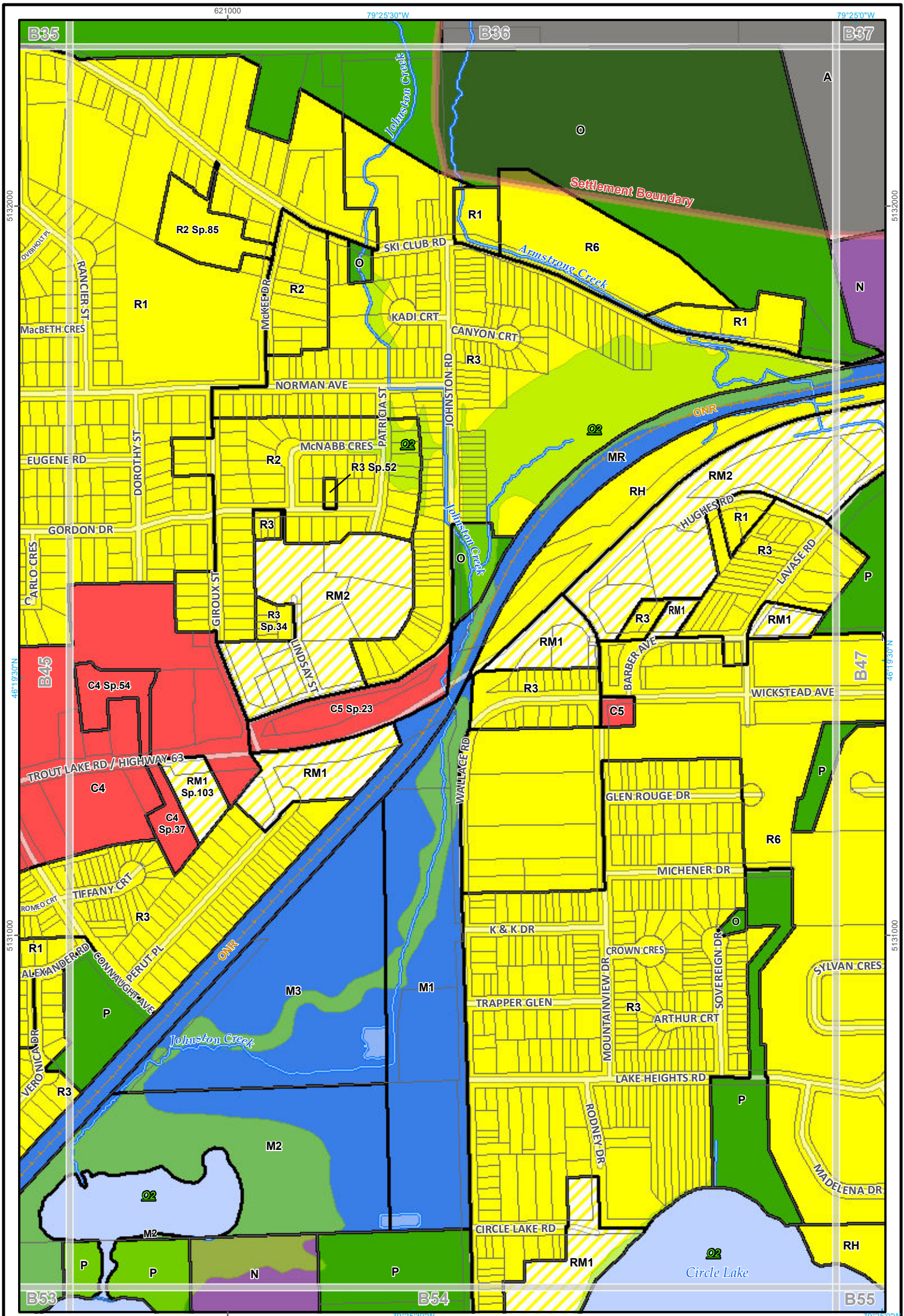
**NORTH BAY**  
 Let's North. Enough to be PERFECT!

© City of North Bay, 2023  
 This map is not a legal plan or survey and should not be used as a navigational aid. The City of North Bay disclaims any liability that may arise from the use of the mapping data.

North American Datum 1983  
 Universal Transverse Mercator  
 17 T (Metric)

Page 29 of 56





**Constraint Policy Overlay**

- Floodway
- Floodplain and Erosion
- Site Plan Control

This is Schedule "B46"  
To By-law 2015-30  
Passed the \_\_\_ day of \_\_\_, 2015

Mayor Allan McDonald  
City Clerk Karen McIsaac

**Zoning Class**

- Rural
- Commercial
- Industrial
- Industrial Bus. Park
- Industrial Holding
- Institutional
- Open Space, Park
- Residential Multiple
- Residential

**CITY OF NORTH BAY**  
**ZONING BY-LAW 2015-30**

**SCHEDULE**  
**B46**

September 12, 2023

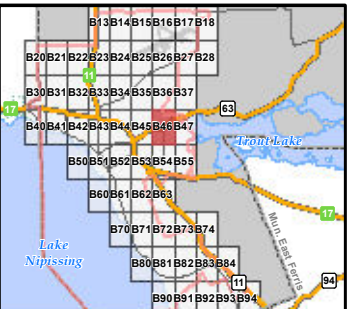
1:6,040 @ Legal Size

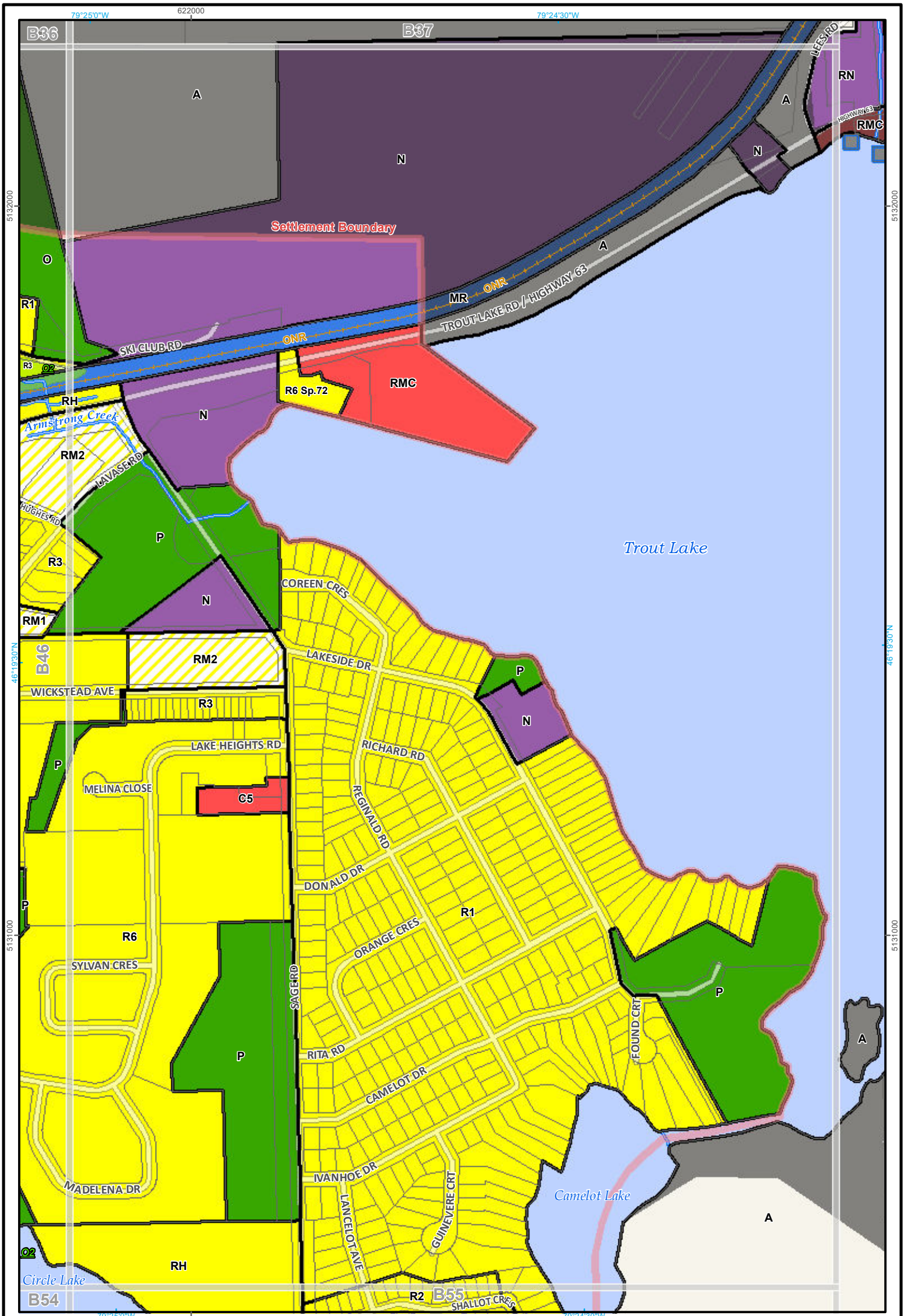
0 50 100 200  
m

**NORTH BAY**  
Let's North. Enough to be PERFECT.

© City of North Bay, 2023  
This map is not a legal plan or survey and should not be used as a navigational aid. The City of North Bay disclaims any liability that may arise from the use of the mapping data.

North American Datum 1983  
Universal Transverse Mercator  
17 T (Metric)





**Constraint Policy Overlay**

- Floodway
- Floodplain and Erosion
- Site Plan Control

This is Schedule "B47" To By-law 2015-30 Passed the \_\_\_ day of \_\_\_, 2015

Mayor Allan McDonald

City Clerk Karen McIsaac

**Zoning Class**

- Rural
- Commercial
- Industrial
- Industrial Bus. Park
- Industrial Holding
- Institutional
- Open Space, Park
- Residential Multiple
- Residential

**CITY OF NORTH BAY**  
**ZONING BY-LAW 2015-30**  
**SCHEDULE B47**  
 September 12, 2023

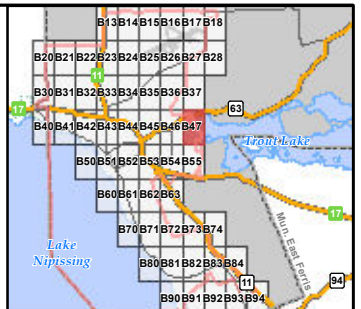
1:6,040 @ Legal Size

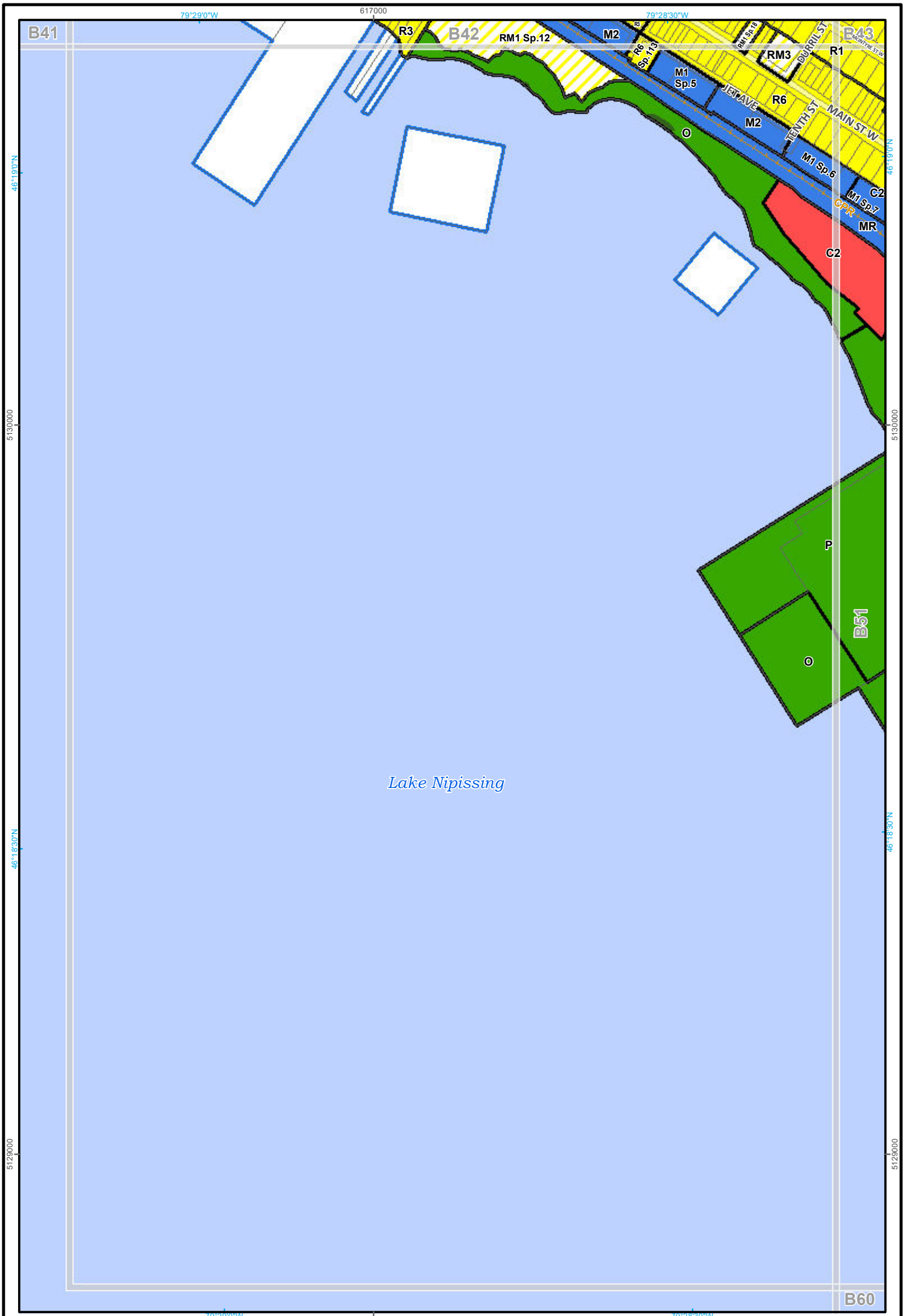
0 50 100 200 m

**NORTH BAY**  
 Let's North. Enough to be PERFECT!

© City of North Bay, 2023  
 This map is not a legal plan or survey and should not be used as a navigational aid. The City of North Bay disclaims any liability that may arise from the use of the mapping data.

North American Datum 1983  
 Universal Transverse Mercator  
 17 T (Metric)





Lake Nipissing

**Constraint Policy Overlay**

- Floodway
- Floodplain and Erosion
- Site Plan Control

This is Schedule "B50"  
To By-law 2015-30  
Passed the \_\_\_ day of \_\_\_\_, 2015

Mayor Allan McDonald

City Clerk Karen McIsaac

**Zoning Class**

- Rural
- Commercial
- Industrial
- Industrial Bus. Park
- Industrial Holding
- Institutional
- Open Space, Park
- Residential Multiple
- Residential

**CITY OF NORTH BAY**  
**ZONING BY-LAW 2015-30**

**SCHEDULE**  
**B50**

September 12, 2023

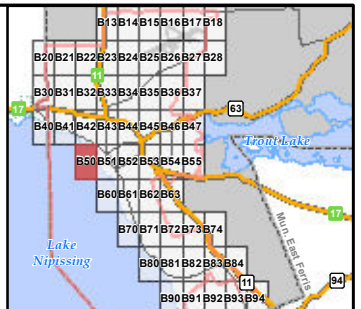
1:6,040 @ Legal Size

0 50 100 200 m

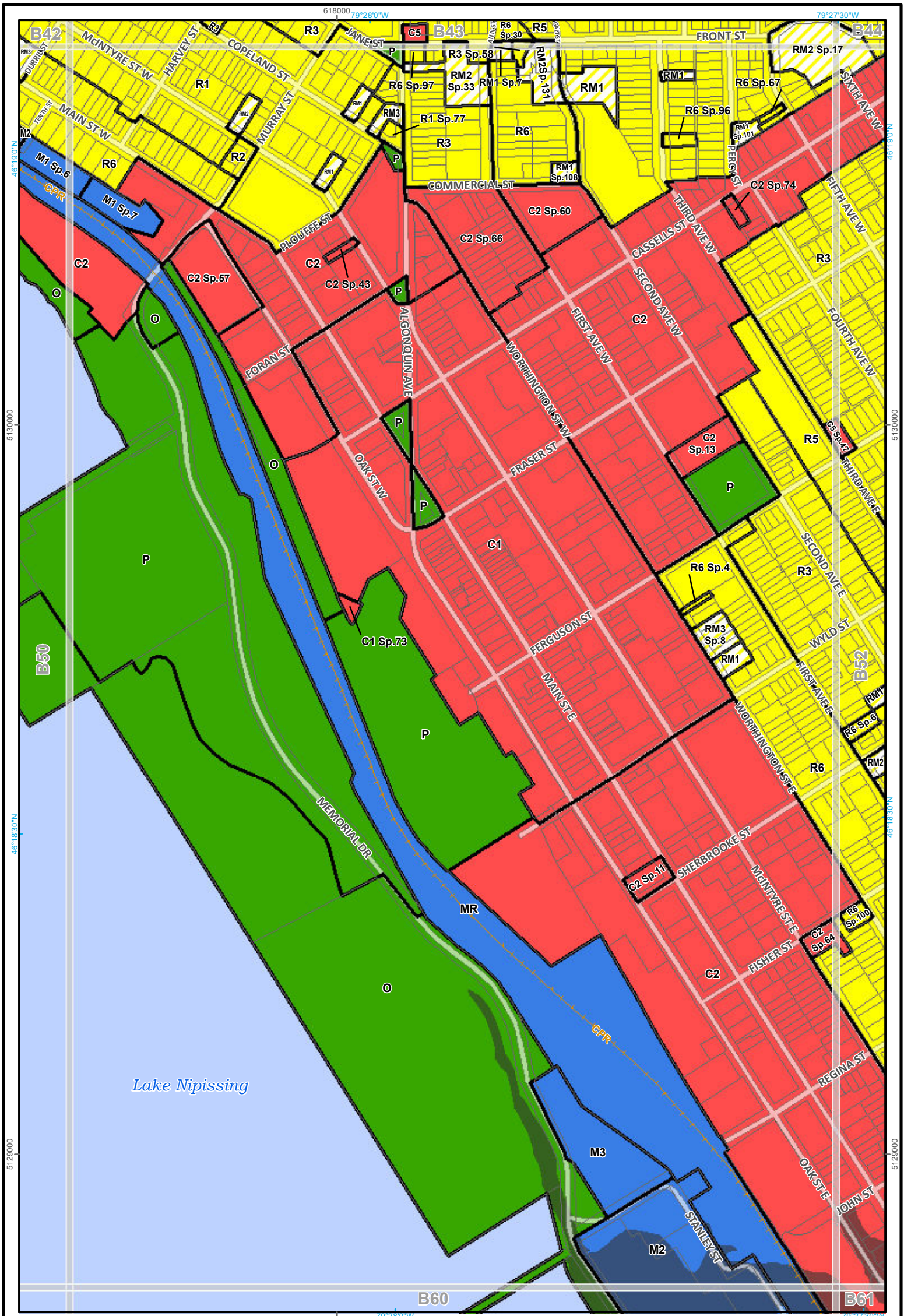
**NORTH BAY**  
Just North. Enough to be PERFECT!

© City of North Bay, 2023  
This map is not a legal plan or survey and should not be used as a navigational aid. The City of North Bay disclaims any liability that may arise from the use of the mapping data.

North American Datum 1983  
Universal Transverse Mercator  
17 T (Metric)







**Constraint Policy Overlay**

- Floodway
- Floodplain and Erosion
- Site Plan Control

This is Schedule "B51"  
To By-law 2015-30  
Passed the \_\_\_ day of \_\_\_, 2015

Mayor Allan McDonald  
City Clerk Karen McIsaac

**Zoning Class**

- Rural
- Commercial
- Industrial
- Industrial Bus. Park
- Industrial Holding
- Institutional
- Open Space, Park
- Residential Multiple
- Residential

**CITY OF NORTH BAY  
ZONING BY-LAW 2015-30  
SCHEDULE  
B51  
September 12, 2023**

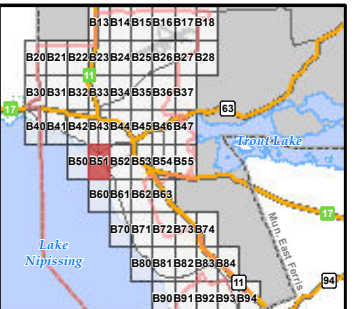
1:6,040 @ Legal Size

0 50 100 200 m

**NORTH BAY**  
Let's North. Enough to be PERFECT!

© City of North Bay, 2023  
This map is not a legal plan or survey and should not be used as a navigational aid. The City of North Bay disclaims any liability that may arise from the use of the mapping data.

North American Datum 1983  
Universal Transverse Mercator  
17 T (Metric)





**Constraint Policy Overlay**

- Floodway
- Floodplain and Erosion
- Site Plan Control

This is Schedule "B52" To By-law 2015-30 Passed the \_\_\_ day of \_\_\_, 2015

Mayor Allan McDonald

City Clerk Karen McIsaac

**Zoning Class**

- Rural
- Commercial
- Industrial
- Industrial Bus. Park
- Industrial Holding
- Institutional
- Open Space, Park
- Residential Multiple
- Residential

**CITY OF NORTH BAY**  
**ZONING BY-LAW 2015-30**  
**SCHEDULE**  
**B52**  
 September 12, 2023

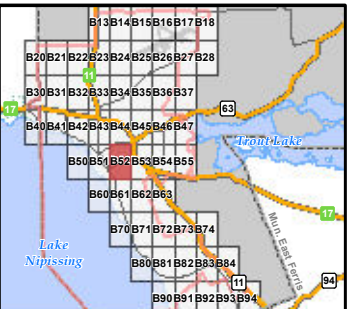
1:6,040 @ Legal Size

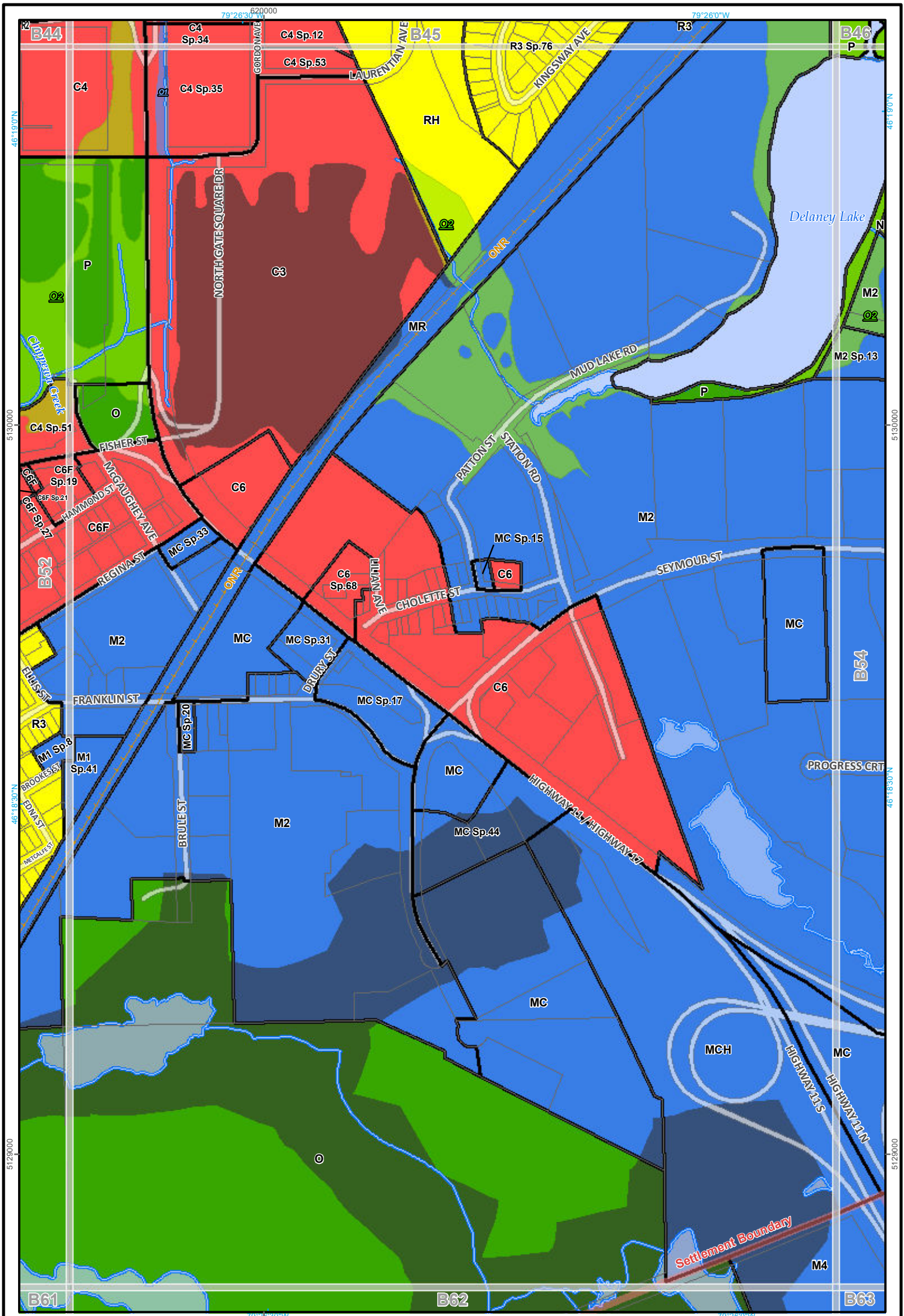
0 50 100 200 m

**NORTH BAY**  
 Let's North. Enough to be PERFECT!

© City of North Bay, 2023  
 This map is not a legal plan or survey and should not be used as a navigational aid. The City of North Bay disclaims any liability that may arise from the use of the mapping data.

North American Datum 1983  
 Universal Transverse Mercator  
 17 T (Metric)





**Constraint Policy Overlay**

- Floodway
- Floodplain and Erosion
- Site Plan Control

This is Schedule "B53"  
To By-law 2015-30  
Passed the \_\_\_ day of \_\_\_, 2015

Mayor Allan McDonald  
City Clerk Karen McIsaac

**Zoning Class**

- Rural
- Commercial
- Industrial
- Industrial Bus. Park
- Industrial Holding
- Institutional
- Open Space, Park
- Residential Multiple
- Residential

**CITY OF NORTH BAY  
ZONING BY-LAW 2015-30**

**SCHEDULE  
B53**

September 12, 2023

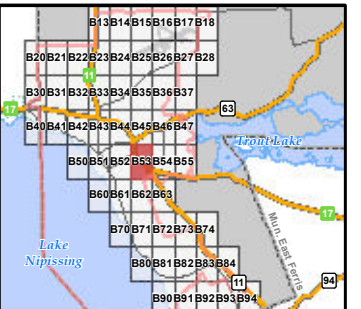
1:6,040 @ Legal Size

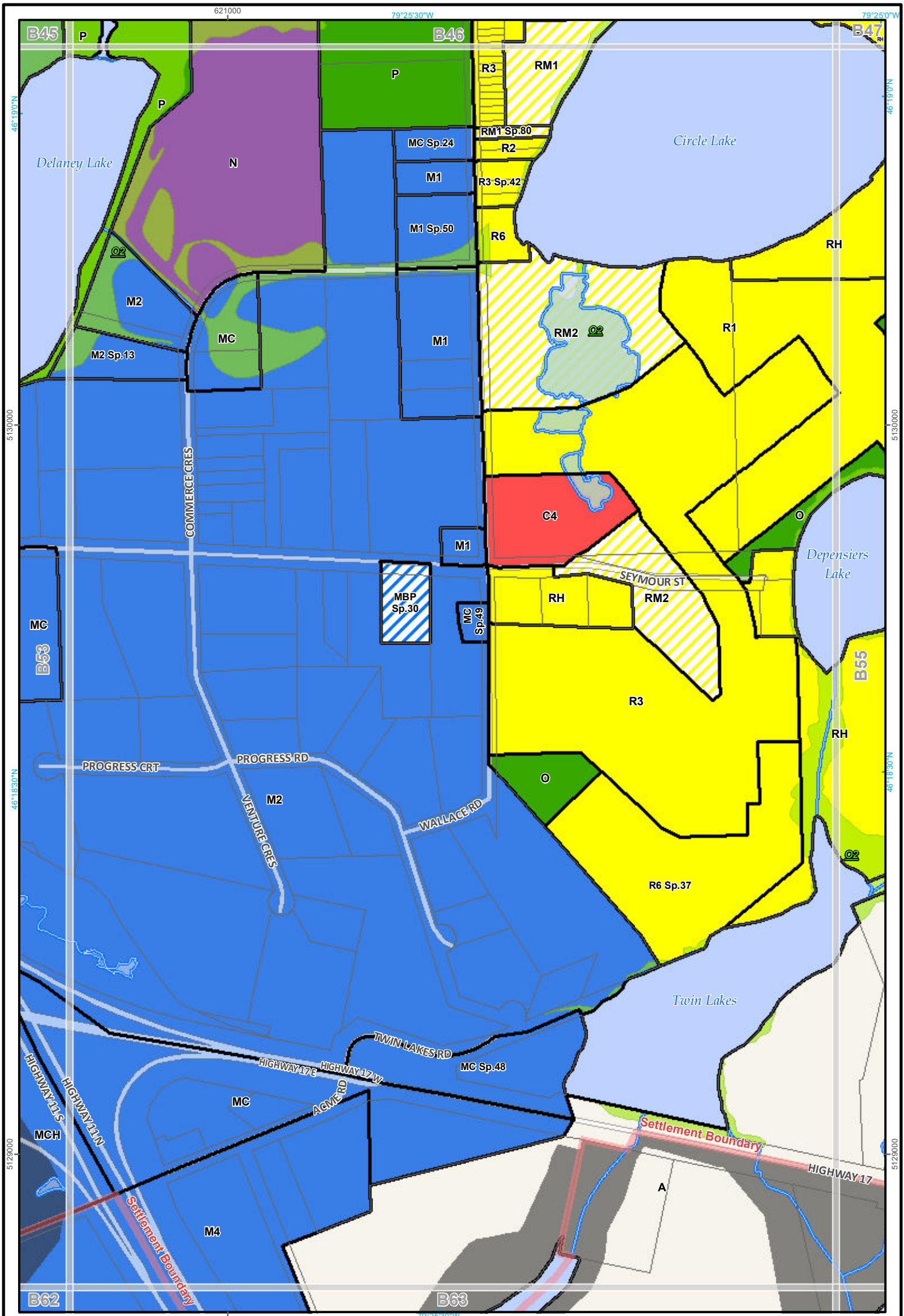
0 50 100 200  
N m

**NORTH BAY**  
Just North. Enough to be PERFECT.

© City of North Bay, 2023  
This map is not a legal plan or survey and should not be used as a navigational aid. The City of North Bay disclaims any liability that may arise from the use of the mapping data.

North American Datum 1983  
Universal Transverse Mercator  
17 T (Metric)





**Constraint Policy Overlay**

- Floodway
- Floodplain and Erosion
- Site Plan Control

This is Schedule "B54"  
To By-law 2015-30  
Passed the \_\_\_ day of \_\_\_, 2015

Mayor Allan McDonald  
City Clerk Karen McIsaac

**Zoning Class**

- Rural
- Commercial
- Industrial
- Industrial Bus. Park
- Industrial Holding
- Institutional
- Open Space, Park
- Residential Multiple
- Residential

**CITY OF NORTH BAY**  
**ZONING BY-LAW 2015-30**

**SCHEDULE**  
**B54**

September 12, 2023

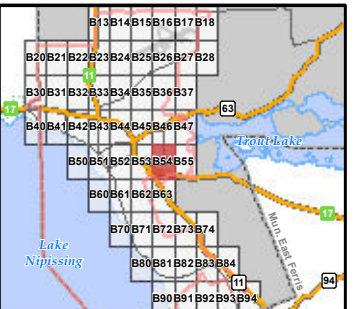
1:6,040 @ Legal Size

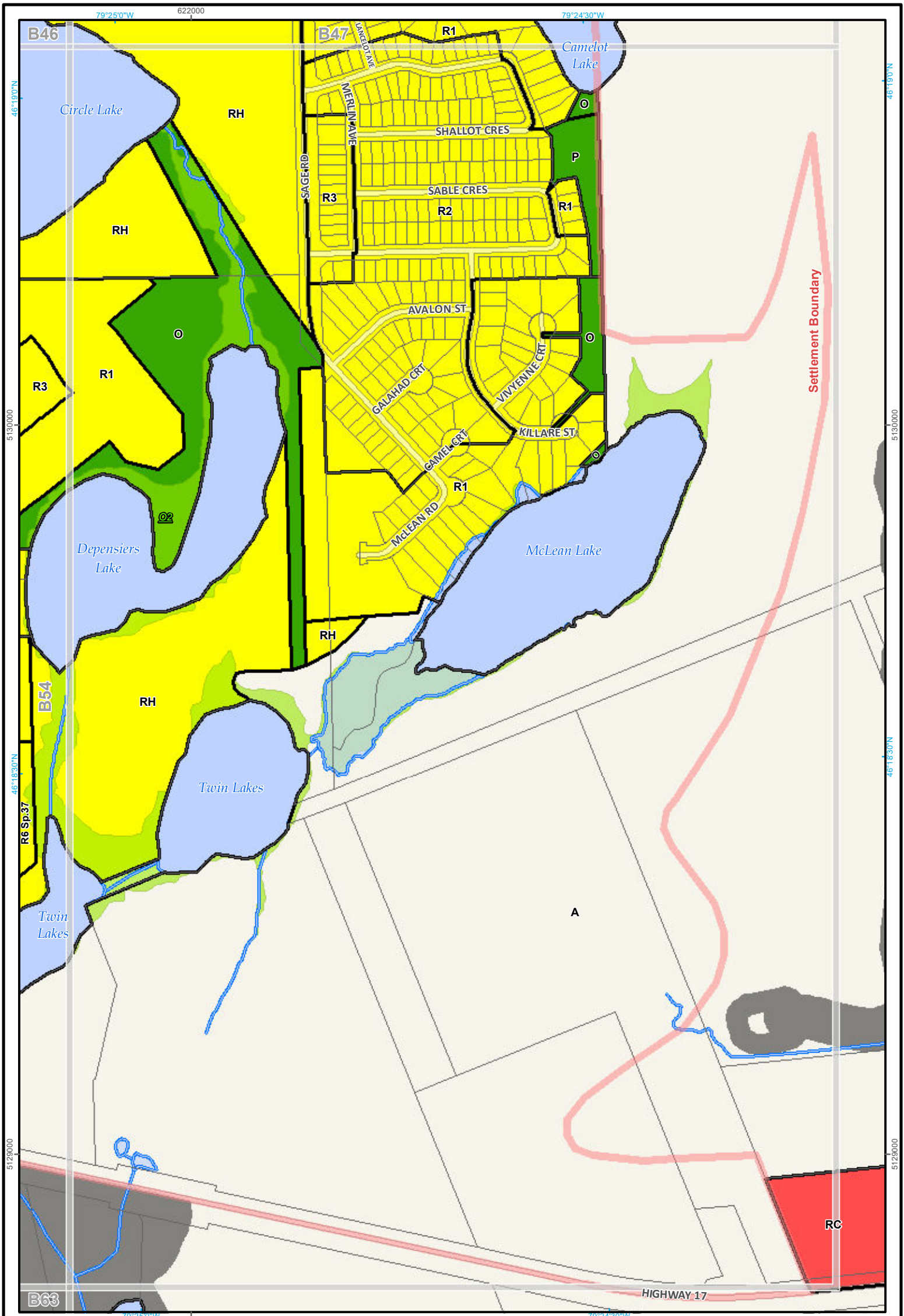
0 50 100 200  
m

**NORTH BAY**  
Let's North. Enough to be PERFECT!

© City of North Bay, 2023  
This map is not a legal plan or survey and should not be used as a navigational aid. The City of North Bay disclaims any liability that may arise from the use of the mapping data.

North American Datum 1983  
Universal Transverse Mercator  
17 T (Metric)





**Constraint Policy Overlay**

- Floodway
- Floodplain and Erosion
- Site Plan Control

This is Schedule "B55" To By-law 2015-30 Passed the \_\_\_ day of \_\_\_, 2015

Mayor Allan McDonald

City Clerk Karen McIsaac

**Zoning Class**

- Rural
- Commercial
- Industrial
- Industrial Bus. Park
- Industrial Holding
- Institutional
- Open Space, Park
- Residential Multiple
- Residential

**CITY OF NORTH BAY ZONING BY-LAW 2015-30**

**SCHEDULE B55**

September 12, 2023

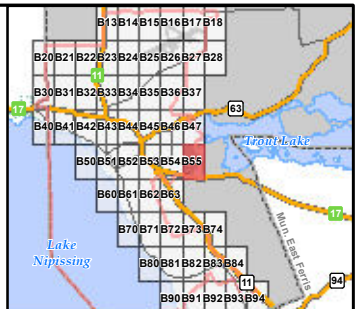
1:6,040 @ Legal Size

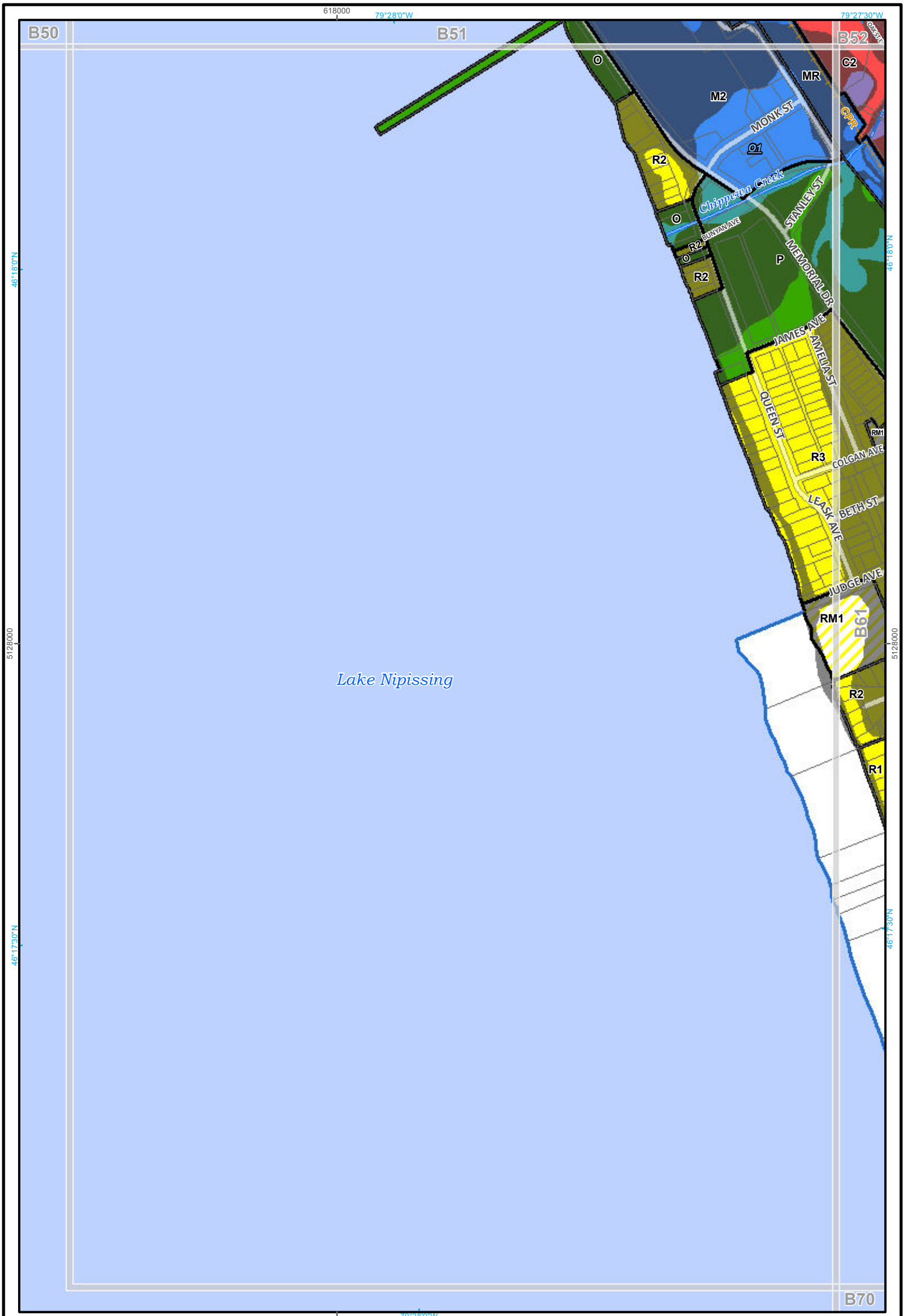
0 50 100 200 m

**NORTH BAY**  
Just North. Enough to be PERFECT!

© City of North Bay, 2023  
This map is not a legal plan or survey and should not be used as a navigational aid. The City of North Bay disclaims any liability that may arise from the use of the mapping data.

North American Datum 1983  
Universal Transverse Mercator  
17 T (Metric)





**Constraint Policy Overlay**

- Floodway
- Floodplain and Erosion
- Site Plan Control

This is Schedule "B60"  
To By-law 2015-30  
Passed the \_\_\_ day of \_\_\_, 2015

Mayor Allan McDonald  
City Clerk Karen McIsaac

**Zoning Class**

- Rural
- Commercial
- Industrial
- Industrial Bus. Park
- Industrial Holding
- Institutional
- Open Space, Park
- Residential Multiple
- Residential

**CITY OF NORTH BAY**  
**ZONING BY-LAW 2015-30**

**SCHEDULE**  
**B60**

September 12, 2023

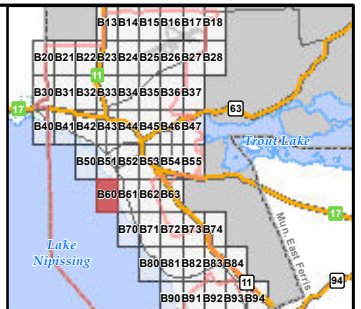
1:6,040 @ Legal Size

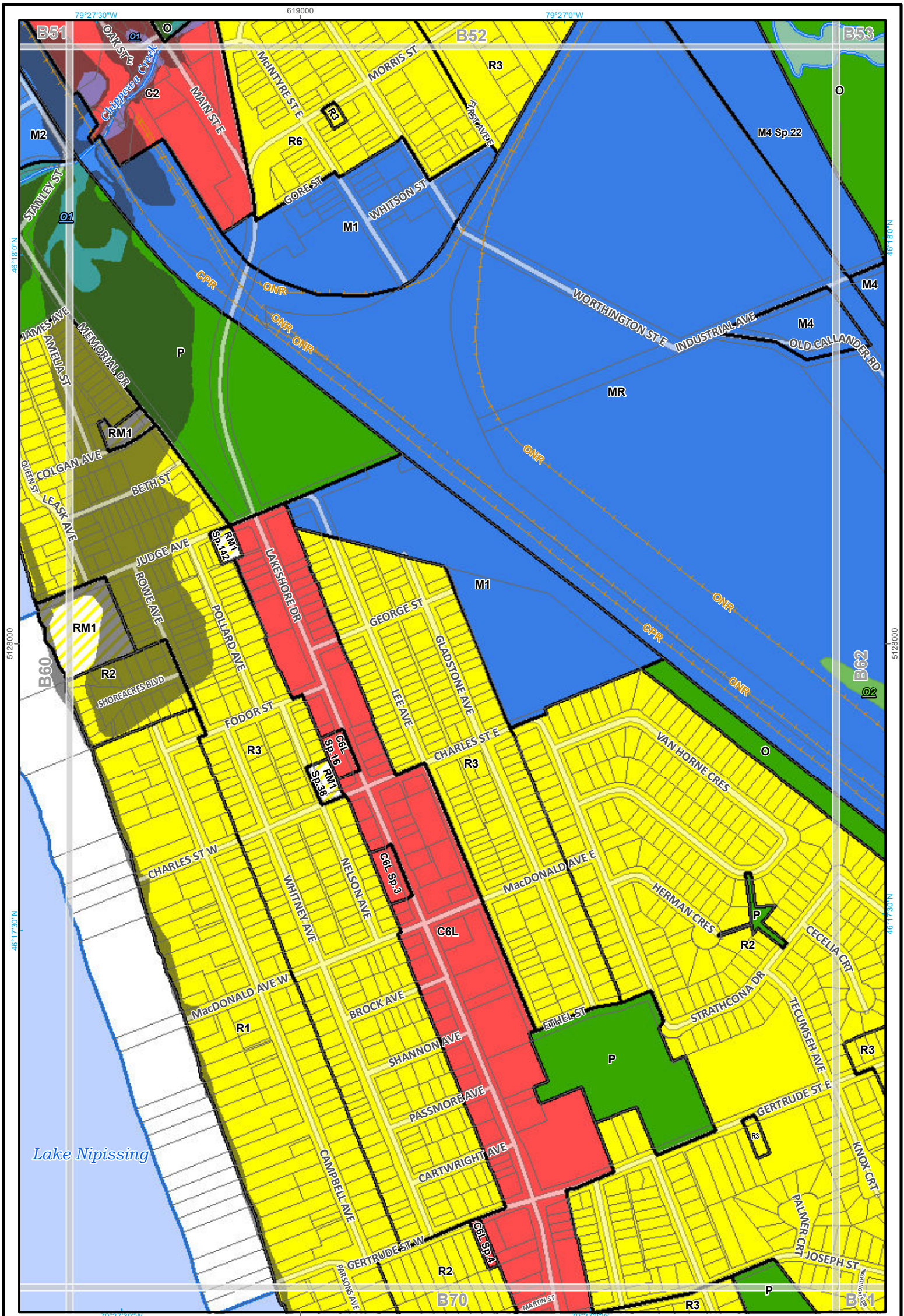
0 50 100 200 m

**NORTH BAY**  
"Just North. Enough to be PERFECT."

© City of North Bay, 2023  
This map is not a legal plan or survey and should not be used as a navigational aid. The City of North Bay disclaims any liability that may arise from the use of the mapping data.

North American Datum 1983  
Universal Transverse Mercator  
17 T (Metric)





**Constraint Policy Overlay**

- Floodway
- Floodplain and Erosion
- Site Plan Control

This is Schedule "B61"  
To By-law 2015-30  
Passed the \_\_\_ day of \_\_\_, 2015

Mayor Allan McDonald  
City Clerk Karen McIsaac

**Zoning Class**

- Rural
- Commercial
- Industrial
- Industrial Bus. Park
- Industrial Holding
- Institutional
- Open Space, Park
- Residential Multiple
- Residential

**CITY OF NORTH BAY**  
**ZONING BY-LAW 2015-30**

**SCHEDULE**  
**B61**

September 12, 2023

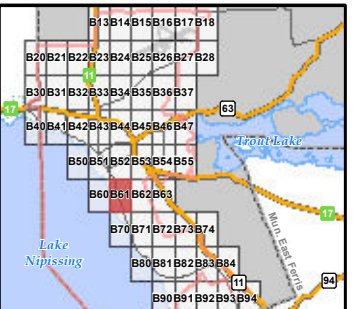
1:6,040 @ Legal Size

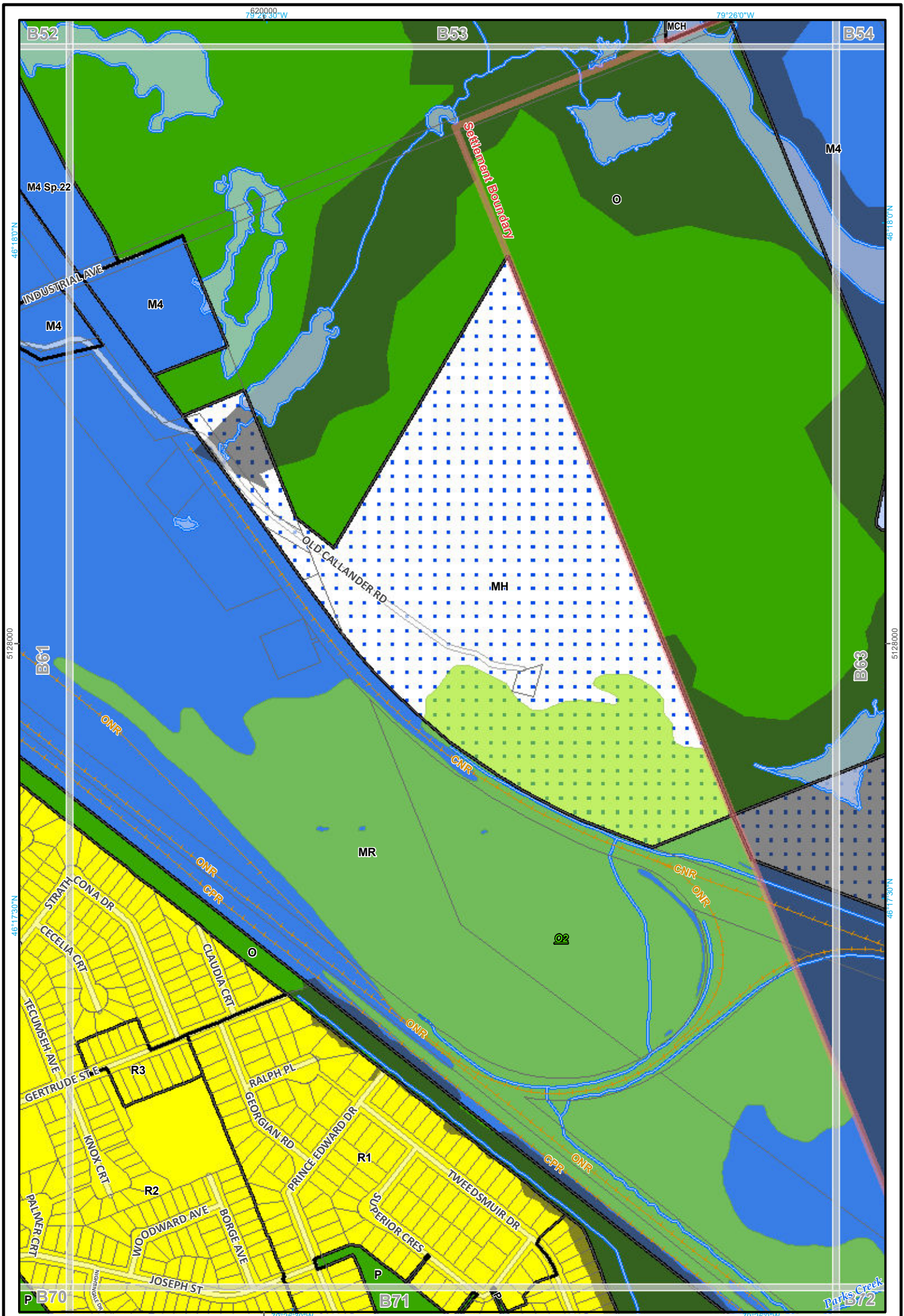
0 50 100 200 m

**NORTH BAY**  
Let's North. Enough to be PERFECT!

© City of North Bay, 2023  
This map is not a legal plan or survey and should not be used as a navigational aid. The City of North Bay disclaims any liability that may arise from the use of the mapping data.

North American Datum 1983  
Universal Transverse Mercator  
17 T (Metric)





**Constraint Policy Overlay**

- Floodway
- Floodplain and Erosion
- Site Plan Control

This is Schedule "B62"  
To By-law 2015-30  
Passed the \_\_\_ day of \_\_\_, 2015

Mayor Allan McDonald  
City Clerk Karen McIsaac

**Zoning Class**

- Rural
- Commercial
- Industrial Bus. Park
- Industrial Holding
- Institutional
- Open Space, Park
- Residential Multiple
- Residential

**CITY OF NORTH BAY  
ZONING BY-LAW 2015-30**

**SCHEDULE  
B62**

September 12, 2023

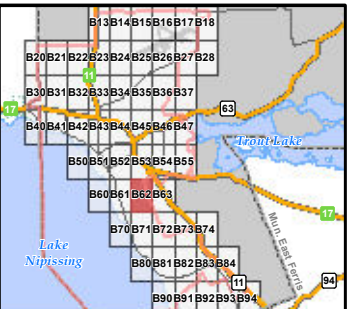
1:6,040 @ Legal Size

0 50 100 200 m

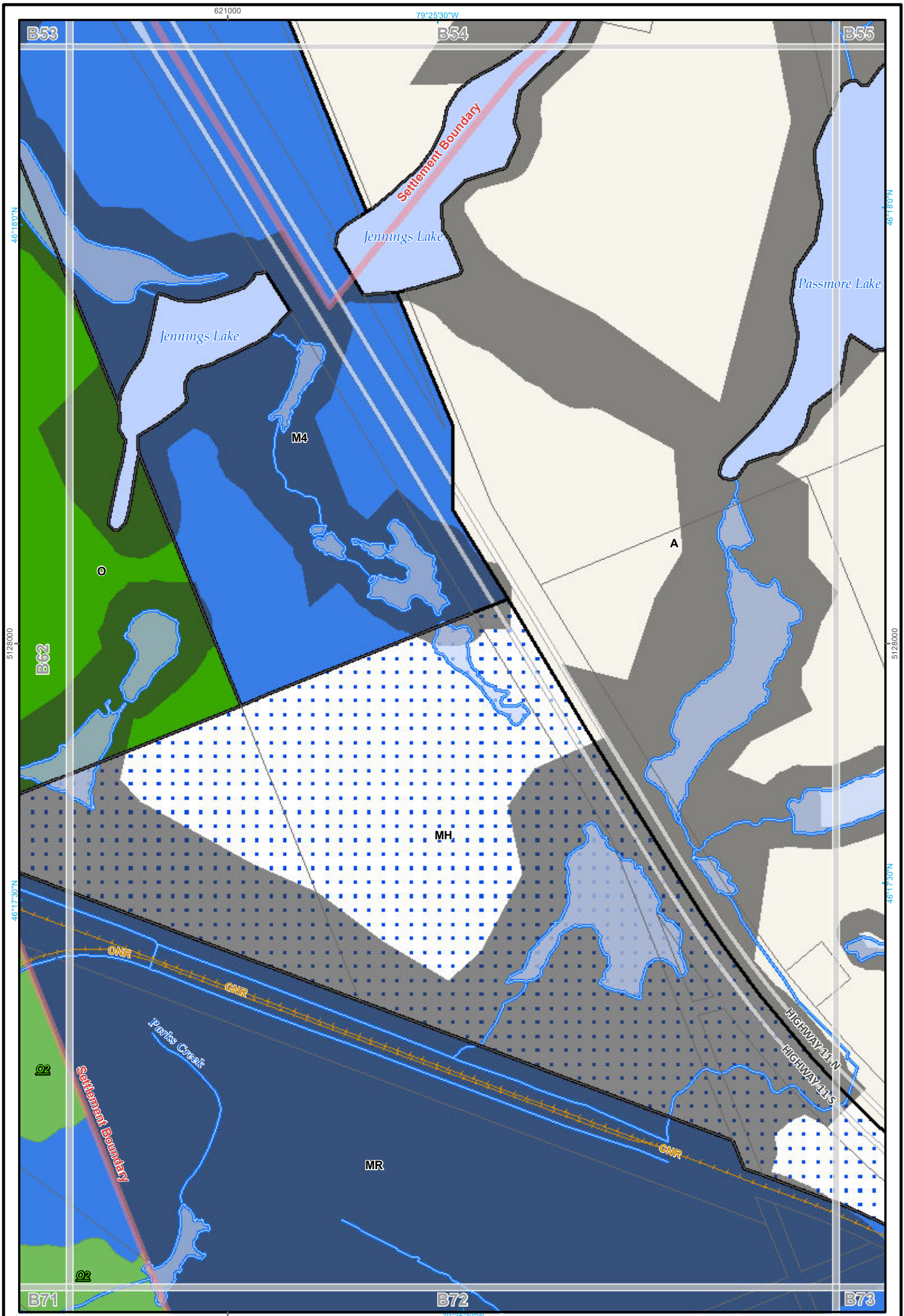
**NORTH BAY**  
Let's North. Enough to be PERFECT!

© City of North Bay, 2023  
This map is not a legal plan or survey and should not be used as a navigational aid. The City of North Bay disclaims any liability that may arise from the use of the mapping data.

North American Datum 1983  
Universal Transverse Mercator  
17 T (Metric)







**Constraint Policy Overlay**

- Floodway
- Floodplain and Erosion
- Site Plan Control

This is Schedule "B63"  
To By-law 2015-30  
Passed the \_\_\_ day of \_\_\_, 2015

Mayor Allan McDonald  
City Clerk Karen McIsaac

**Zoning Class**

- Rural
- Commercial
- Industrial
- Industrial Bus. Park
- Industrial Holding
- Institutional
- Open Space, Park
- Residential Multiple
- Residential

**CITY OF NORTH BAY**  
**ZONING BY-LAW 2015-30**

**SCHEDULE**  
**B63**

September 12, 2023

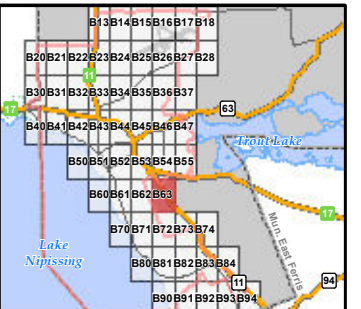
1:6,040 @ Legal Size

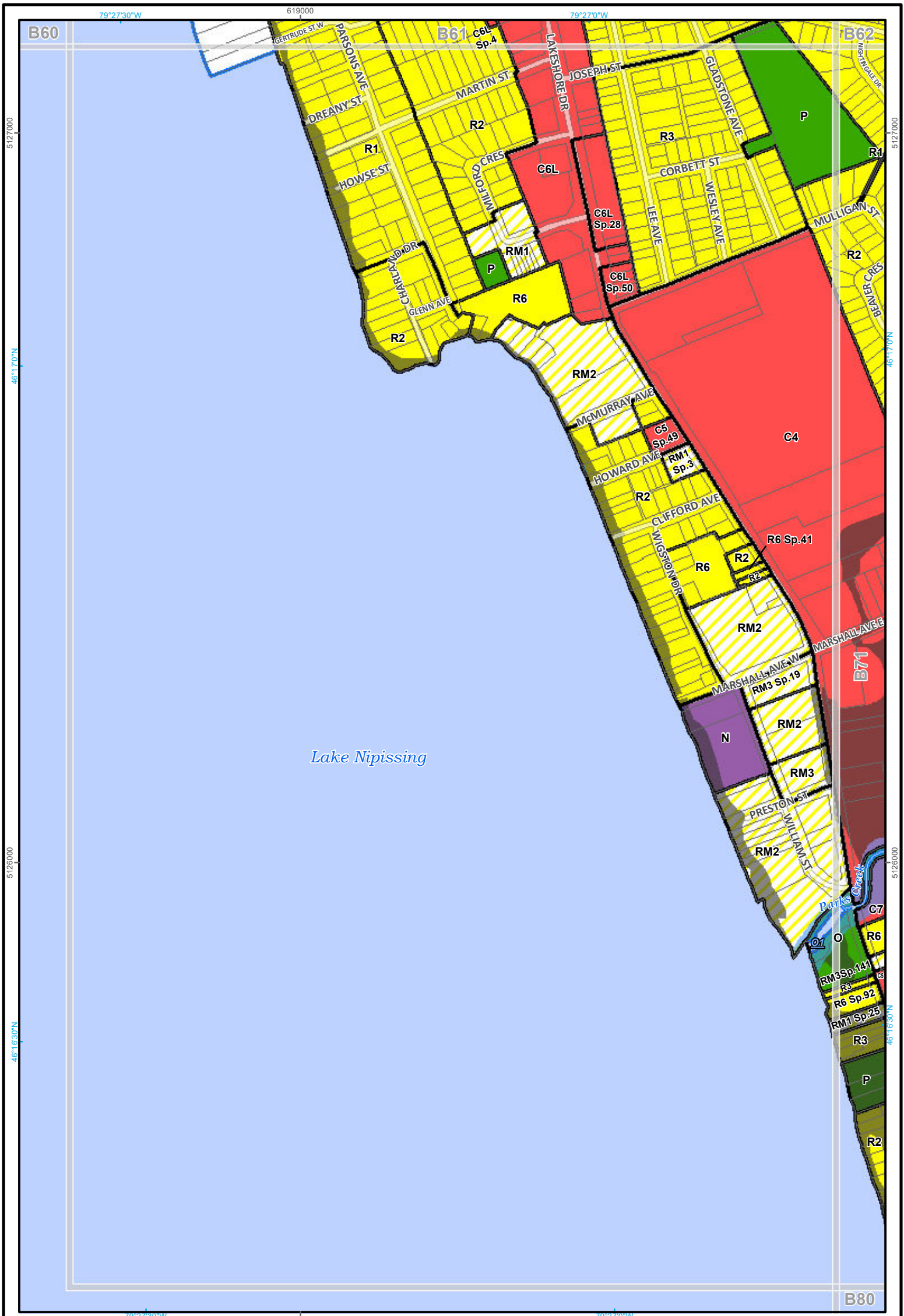
0 50 100 200 m

**NORTH BAY**  
Just North. Enough to be PERFECT.

© City of North Bay, 2023  
This map is not a legal plan or survey and should not be used as a navigational aid. The City of North Bay disclaims any liability that may arise from the use of the mapping data.

North American Datum 1983  
Universal Transverse Mercator  
17 T (Metric)





**Constraint Policy Overlay**

- Floodway
- Floodplain and Erosion
- Site Plan Control

This is Schedule "B70"  
To By-law 2015-30  
Passed the \_\_\_ day of \_\_\_\_, 2015

Mayor Allan McDonald  
City Clerk Karen McIsaac

**Zoning Class**

- Rural
- Commercial
- Industrial
- Industrial Bus. Park
- Industrial Holding
- Institutional
- Open Space, Park
- Residential Multiple
- Residential

**CITY OF NORTH BAY  
ZONING BY-LAW 2015-30**

**SCHEDULE  
B70**

September 12, 2023

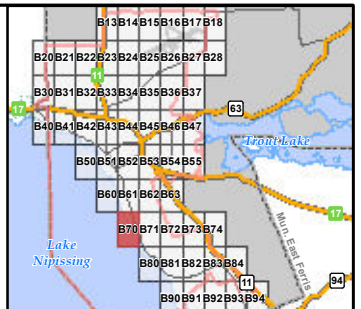
1:6,040 @ Legal Size

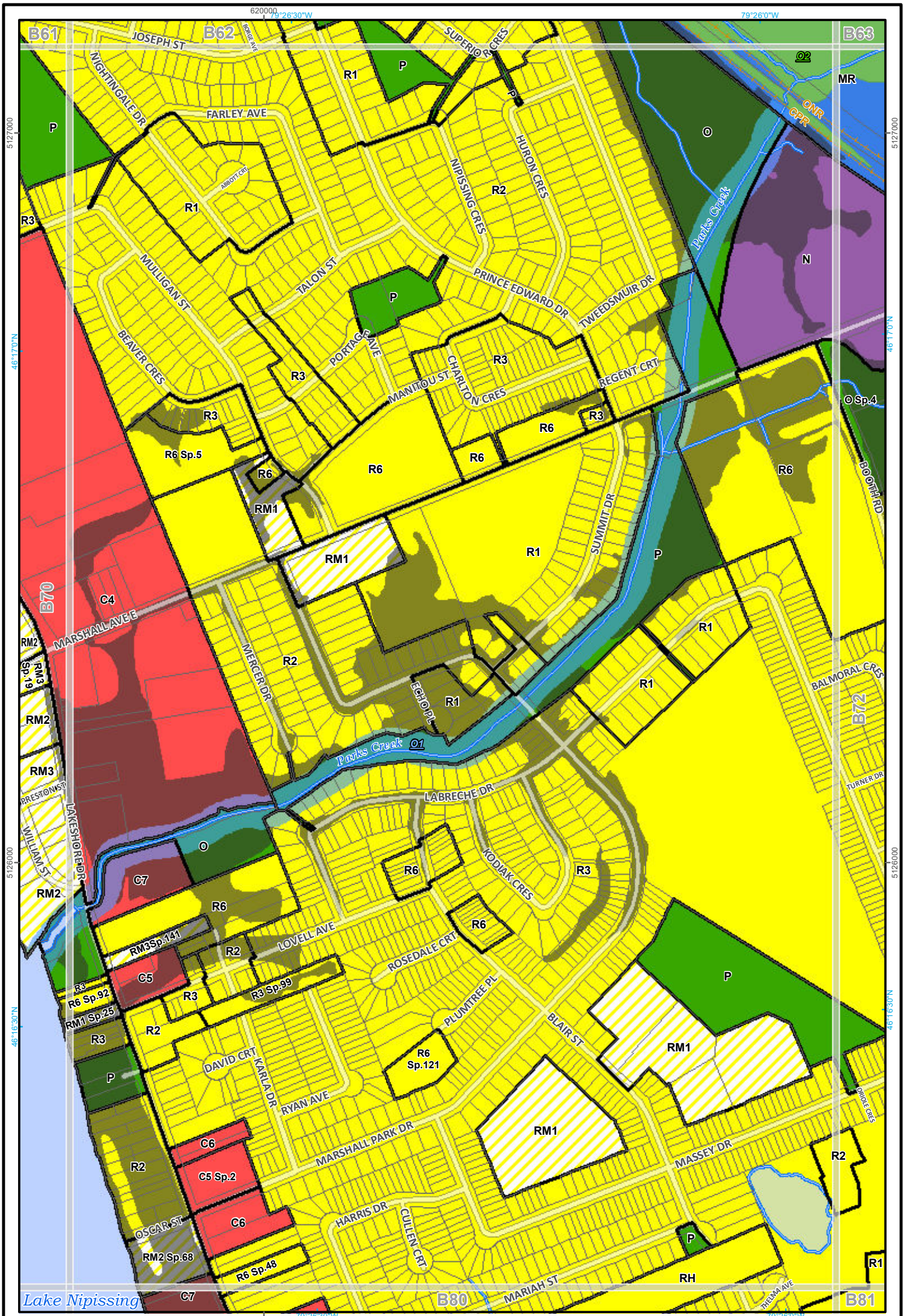
0 50 100 200  
m

**NORTH BAY**  
Let's North. Enough to be PERFECT!

© City of North Bay, 2023  
This map is not a legal plan or survey and should not be used as a navigational aid. The City of North Bay disclaims any liability that may arise from the use of the mapping data.

North American Datum 1983  
Universal Transverse Mercator  
17 T (Metric)





**Constraint Policy Overlay**

- Floodway
- Floodplain and Erosion
- Site Plan Control

This is Schedule "B71"  
To By-law 2015-30  
Passed the \_\_\_ day of \_\_\_, 2015

Mayor Allan McDonald  
City Clerk Karen McIsaac

**Zoning Class**

- Rural
- Commercial
- Industrial
- Industrial Bus. Park
- Industrial Holding
- Institutional
- Open Space, Park
- Residential Multiple
- Residential

**CITY OF NORTH BAY**  
**ZONING BY-LAW 2015-30**

**SCHEDULE**  
**B71**

September 12, 2023

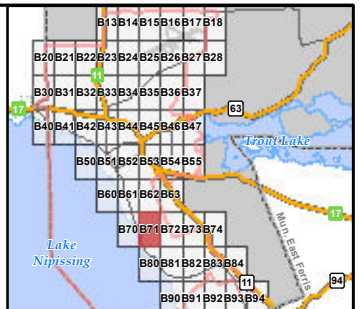
1:6,040 @ Legal Size

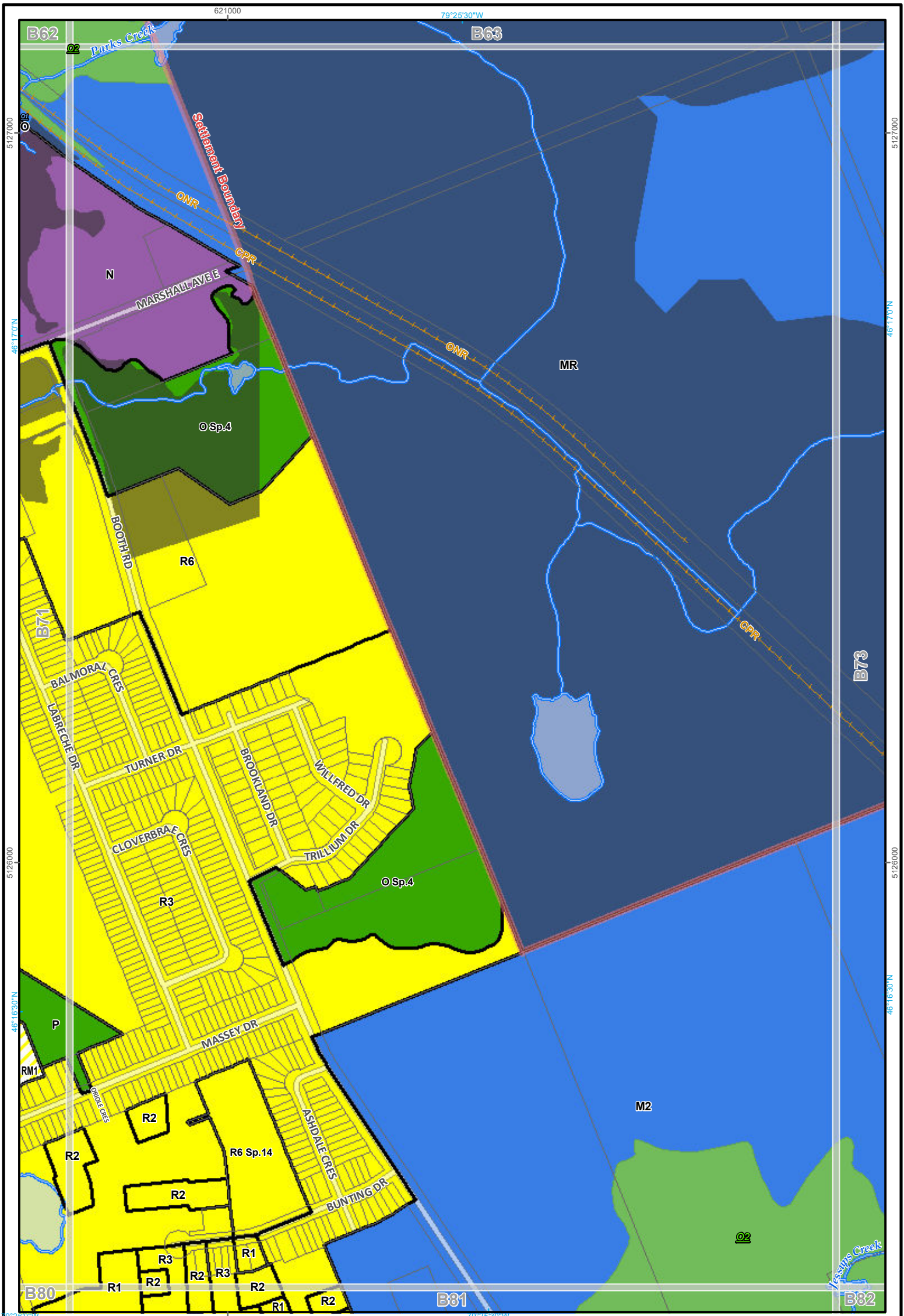
0 50 100 200 m

**NORTH BAY**  
Full North Energy to be PERFECT

© City of North Bay, 2023  
This map is not a legal plan or survey and should not be used as a navigational aid. The City of North Bay disclaims any liability that may arise from the use of the mapping data.

North American Datum 1983  
Universal Transverse Mercator  
17 T (Metric)





**Constraint Policy Overlay**

- Floodway
- Floodplain and Erosion
- Site Plan Control

This is Schedule "B72" To By-law 2015-30 Passed the \_\_\_ day of \_\_\_, 2015

Mayor Allan McDonald

City Clerk Karen McIsaac

**Zoning Class**

- Rural
- Commercial
- Industrial
- Industrial Bus. Park
- Industrial Holding
- Institutional
- Open Space, Park
- Residential Multiple
- Residential

**CITY OF NORTH BAY**  
**ZONING BY-LAW 2015-30**  
**SCHEDULE B72**  
 September 12, 2023

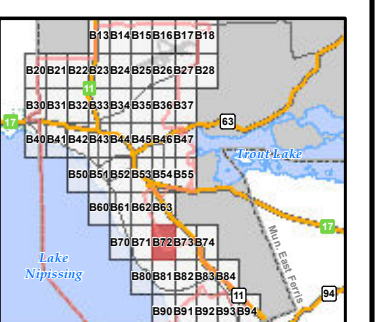
1:6,040 @ Legal Size

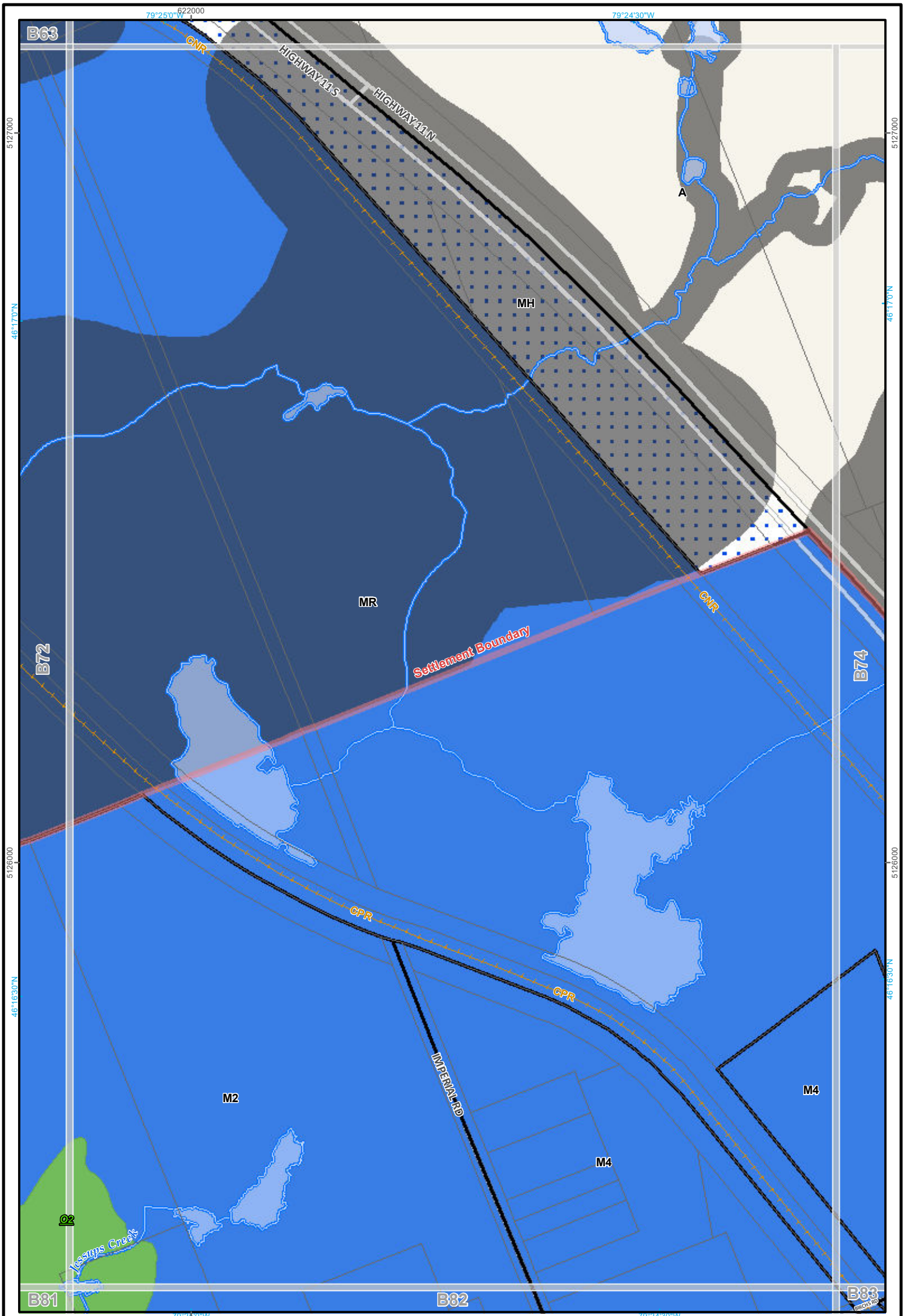
0 50 100 200 m

**NORTH BAY**  
 Let's North Enough to be PERFECT

© City of North Bay, 2023  
 This map is not a legal plan or survey and should not be used as a navigational aid. The City of North Bay disclaims any liability that may arise from the use of the mapping data.

North American Datum 1983  
 Universal Transverse Mercator  
 17 T (Metric)





**Constraint Policy Overlay**

- Floodway
- Floodplain and Erosion
- Site Plan Control

This is Schedule "B73"  
To By-law 2015-30  
Passed the \_\_\_ day of \_\_\_, 2015

Mayor Allan McDonald  
City Clerk Karen Mclsaac

**Zoning Class**

- Rural
- Commercial
- Industrial
- Industrial Bus. Park
- Industrial Holding
- Institutional
- Open Space, Park
- Residential Multiple
- Residential

**CITY OF NORTH BAY  
ZONING BY-LAW 2015-30**

**SCHEDULE  
B73**

September 12, 2023

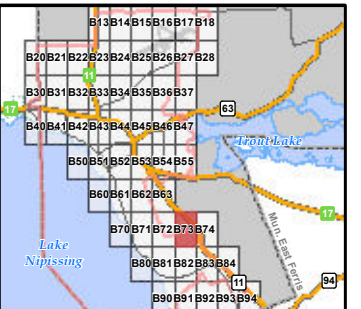
1:6,040 @ Legal Size

0 50 100 200  
m

**NORTH BAY**  
Full North. Enough to be PERFECT.

© City of North Bay, 2023  
This map is not a legal plan or survey and should not be used as a navigational aid. The City of North Bay disclaims any liability that may arise from the use of the mapping data.

North American Datum 1983  
Universal Transverse Mercator  
17 T (Metric)





**Constraint Policy Overlay**

- Floodway
- Floodplain and Erosion
- Site Plan Control

This is Schedule "B74"  
To By-law 2015-30  
Passed the \_\_\_ day of \_\_\_, 2015

Mayor Allan McDonald  
City Clerk Karen McIsaac

**Zoning Class**

- Rural
- Commercial
- Industrial
- Industrial Bus. Park
- Industrial Holding
- Institutional
- Open Space, Park
- Residential Multiple
- Residential

**CITY OF NORTH BAY  
ZONING BY-LAW 2015-30**

**SCHEDULE  
B74**

September 12, 2023

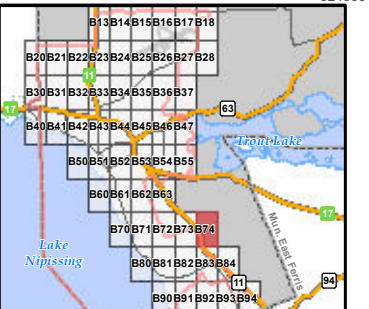
1:6,040 @ Legal Size

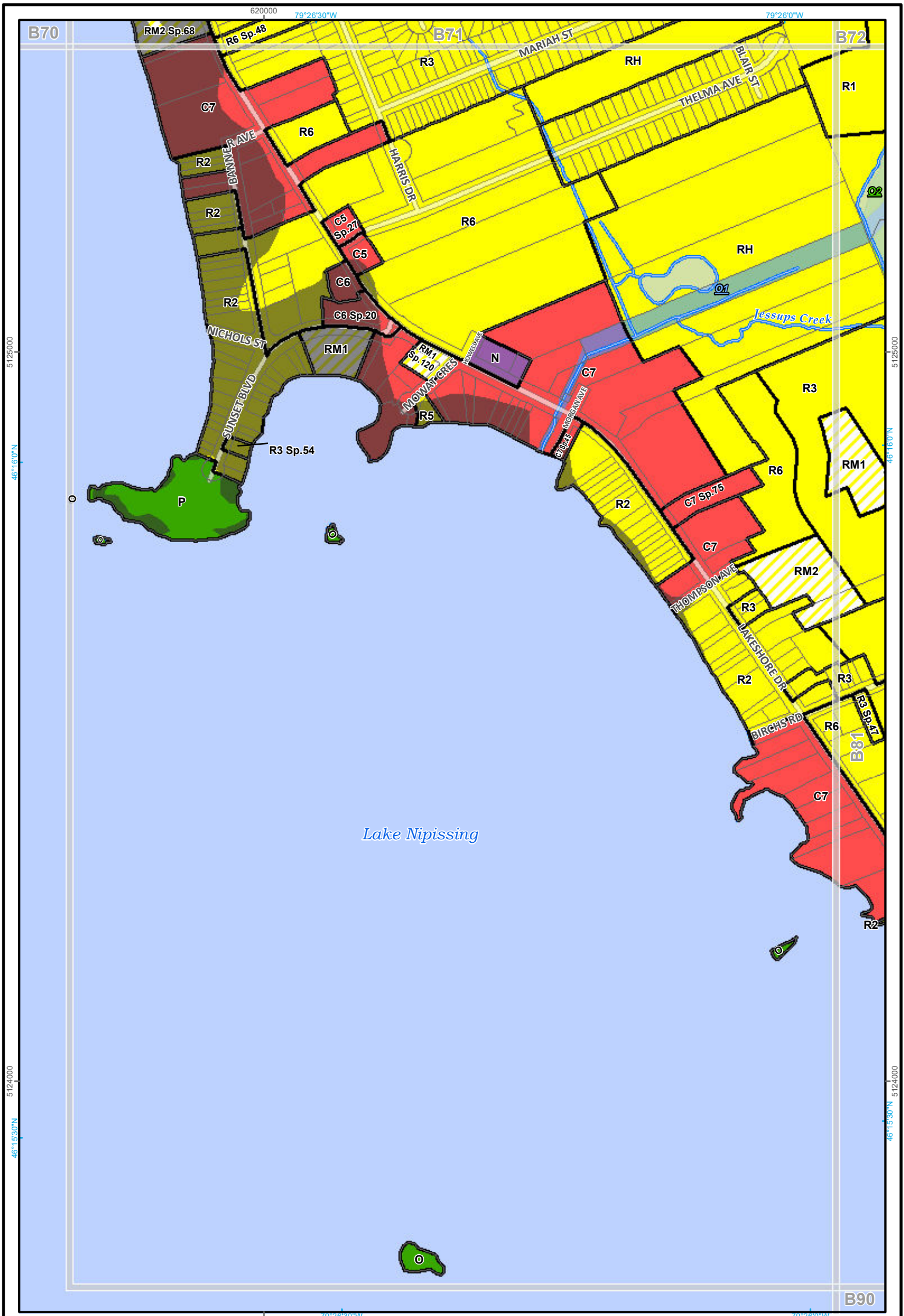
0 50 100 200  
m

**NORTH BAY**  
Just North. Enough to be PERFECT.

© City of North Bay, 2023  
This map is not a legal plan or survey and should not be used as a navigational aid. The City of North Bay disclaims any liability that may arise from the use of the mapping data.

North American Datum 1983  
Universal Transverse Mercator  
17 T (Metric)





**Constraint Policy Overlay**

- Floodway
- Floodplain and Erosion
- Site Plan Control

This is Schedule "B80"  
To By-law 2015-30  
Passed the \_\_\_ day of \_\_\_, 2015

Mayor Allan McDonald  
City Clerk Karen McIsaac

**Zoning Class**

- Rural
- Commercial
- Industrial
- Industrial Bus. Park
- Industrial Holding
- Institutional
- Open Space, Park
- Residential Multiple
- Residential

**CITY OF NORTH BAY  
ZONING BY-LAW 2015-30**

**SCHEDULE  
B80**

September 12, 2023

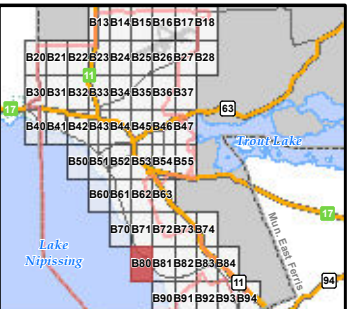
1:6,040 @ Legal Size

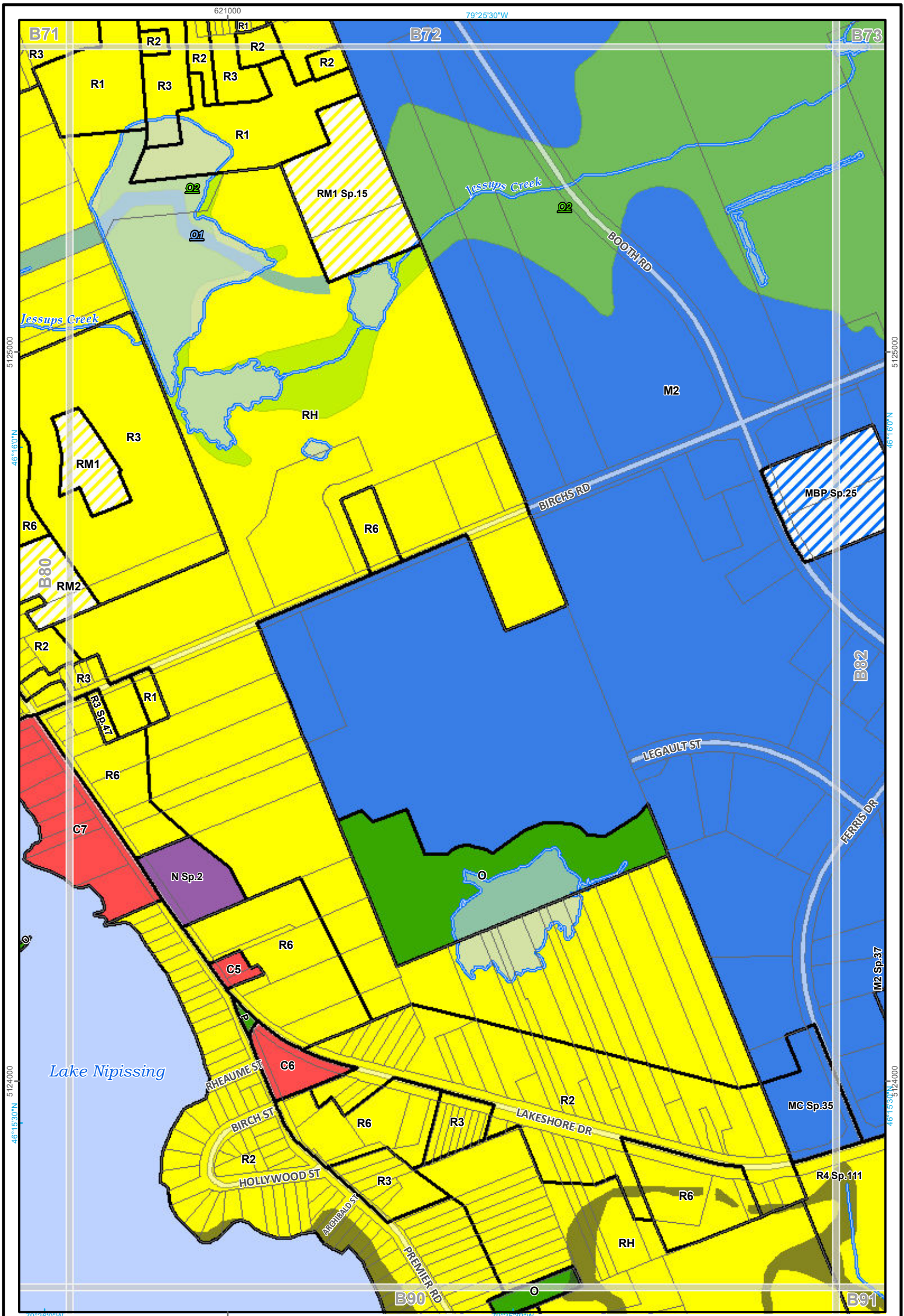
0 50 100 200 m

**NORTH BAY**  
Just North. Enough to be PERFECT!

© City of North Bay, 2023  
This map is not a legal plan or survey and should not be used as a navigational aid. The City of North Bay disclaims any liability that may arise from the use of the mapping data.

North American Datum 1983  
Universal Transverse Mercator  
17 T (Metric)





**Constraint Policy Overlay**

- Floodway
- Floodplain and Erosion
- Site Plan Control

This is Schedule "B81"  
To By-law 2015-30  
Passed the \_\_\_ day of \_\_\_, 2015

Mayor Allan McDonald  
City Clerk Karen Mclsaac

**Zoning Class**

- Rural
- Commercial
- Industrial
- Industrial Bus. Park
- Industrial Holding
- Institutional
- Open Space, Park
- Residential Multiple
- Residential

**CITY OF NORTH BAY  
ZONING BY-LAW 2015-30**

**SCHEDULE  
B81**

September 12, 2023

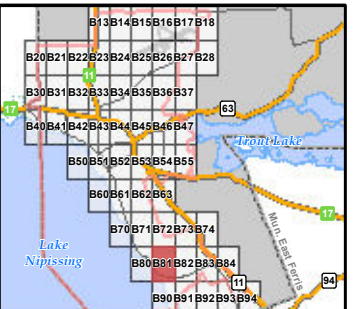
1:6,040 @ Legal Size

0 50 100 200  
m

**NORTH BAY**  
Let's North. Enough to be PERFECT!

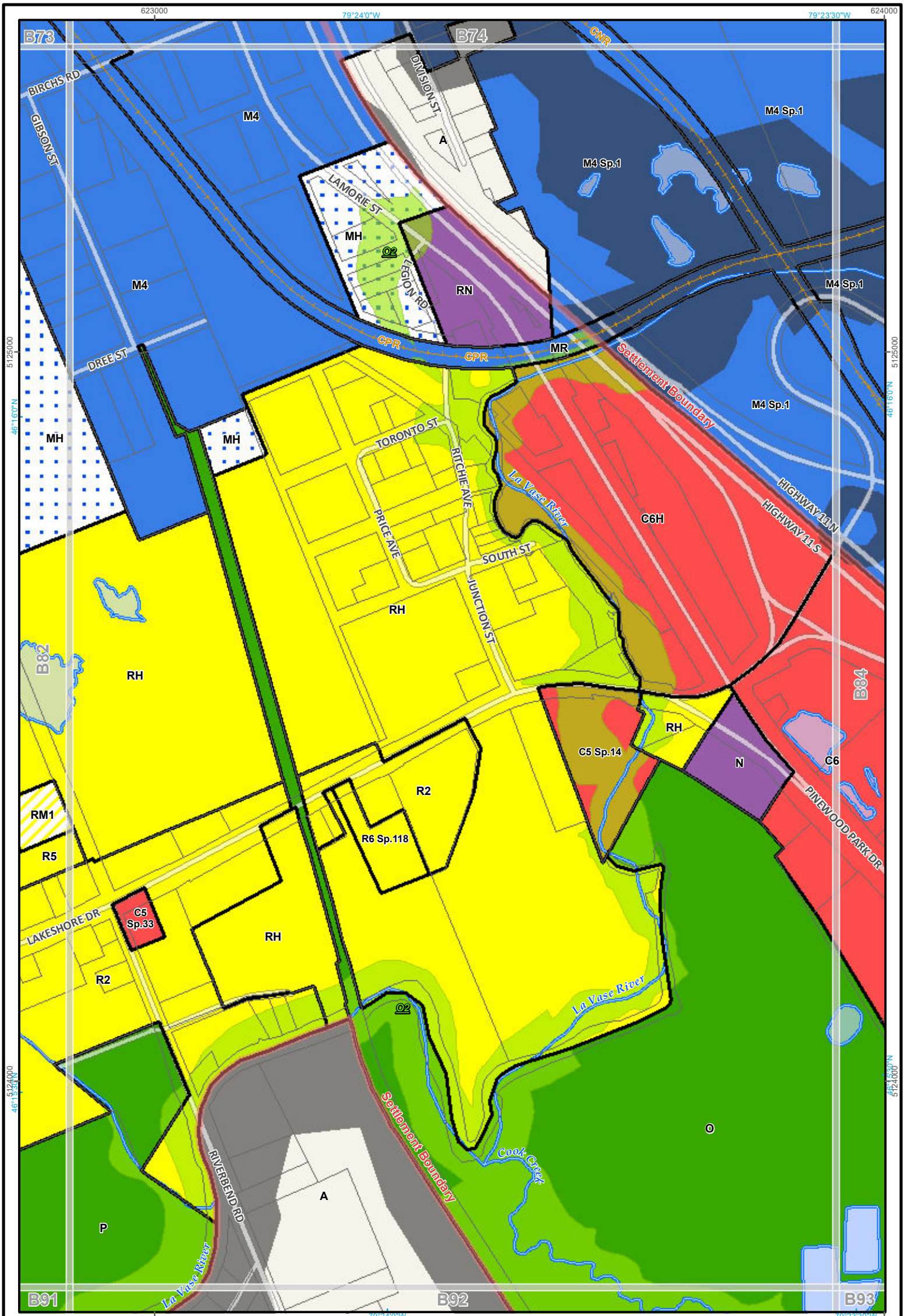
© City of North Bay, 2023  
This map is not a legal plan or survey and should not be used as a navigational aid. The City of North Bay disclaims any liability that may arise from the use of the mapping data.

North American Datum 1983  
Universal Transverse Mercator  
17 T (Metric)









**Constraint Policy Overlay**

- Floodway
- Floodplain and Erosion
- Site Plan Control

This is Schedule "B83" To By-law 2015-30 Passed the \_\_\_ day of \_\_\_, 2015

Mayor Allan McDonald

City Clerk Karen McIsaac

**Zoning Class**

- Rural
- Commercial
- Industrial
- Industrial Bus. Park
- Industrial Holding
- Institutional
- Open Space, Park
- Residential Multiple
- Residential

**CITY OF NORTH BAY**  
**ZONING BY-LAW 2015-30**  
**SCHEDULE**  
**B83**  
 September 12, 2023

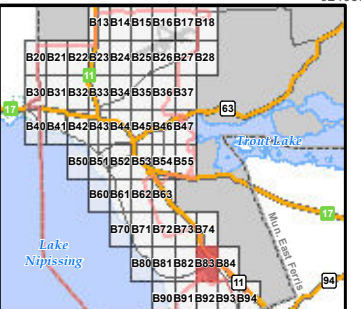
1:6,040 @ Legal Size

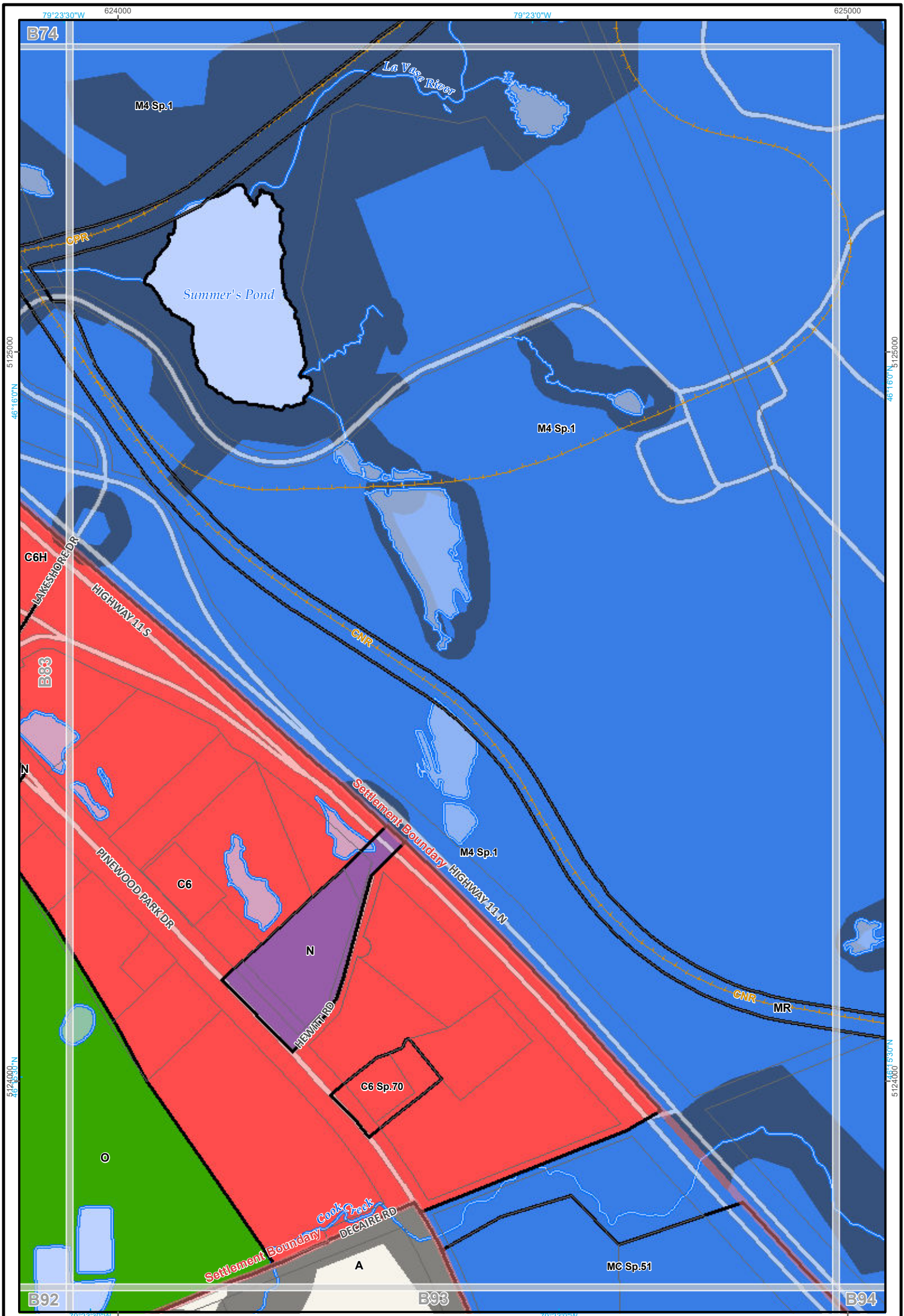
0 50 100 200 m

**NORTH BAY**  
 Let's North. Enough to be PERFECT.

© City of North Bay, 2023  
 This map is not a legal plan or survey and should not be used as a navigational aid. The City of North Bay disclaims any liability that may arise from the use of the mapping data.

North American Datum 1983  
 Universal Transverse Mercator  
 17 T (Metric)





**Constraint Policy Overlay**

- Floodway
- Floodplain and Erosion
- Site Plan Control

This is Schedule "B84"  
To By-law 2015-30  
Passed the \_\_\_ day of \_\_\_, 2015

Mayor Allan McDonald  
City Clerk Karen McIsaac

**Zoning Class**

- Rural
- Commercial
- Industrial
- Industrial Bus. Park
- Industrial Holding
- Institutional
- Open Space, Park
- Residential Multiple
- Residential

**CITY OF NORTH BAY  
ZONING BY-LAW 2015-30**

**SCHEDULE  
B84**

September 12, 2023

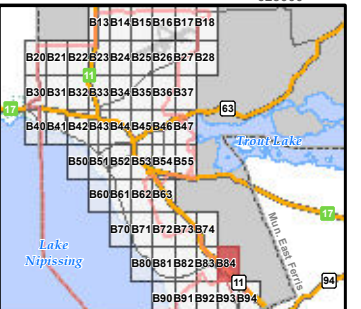
1:6,040 @ Legal Size

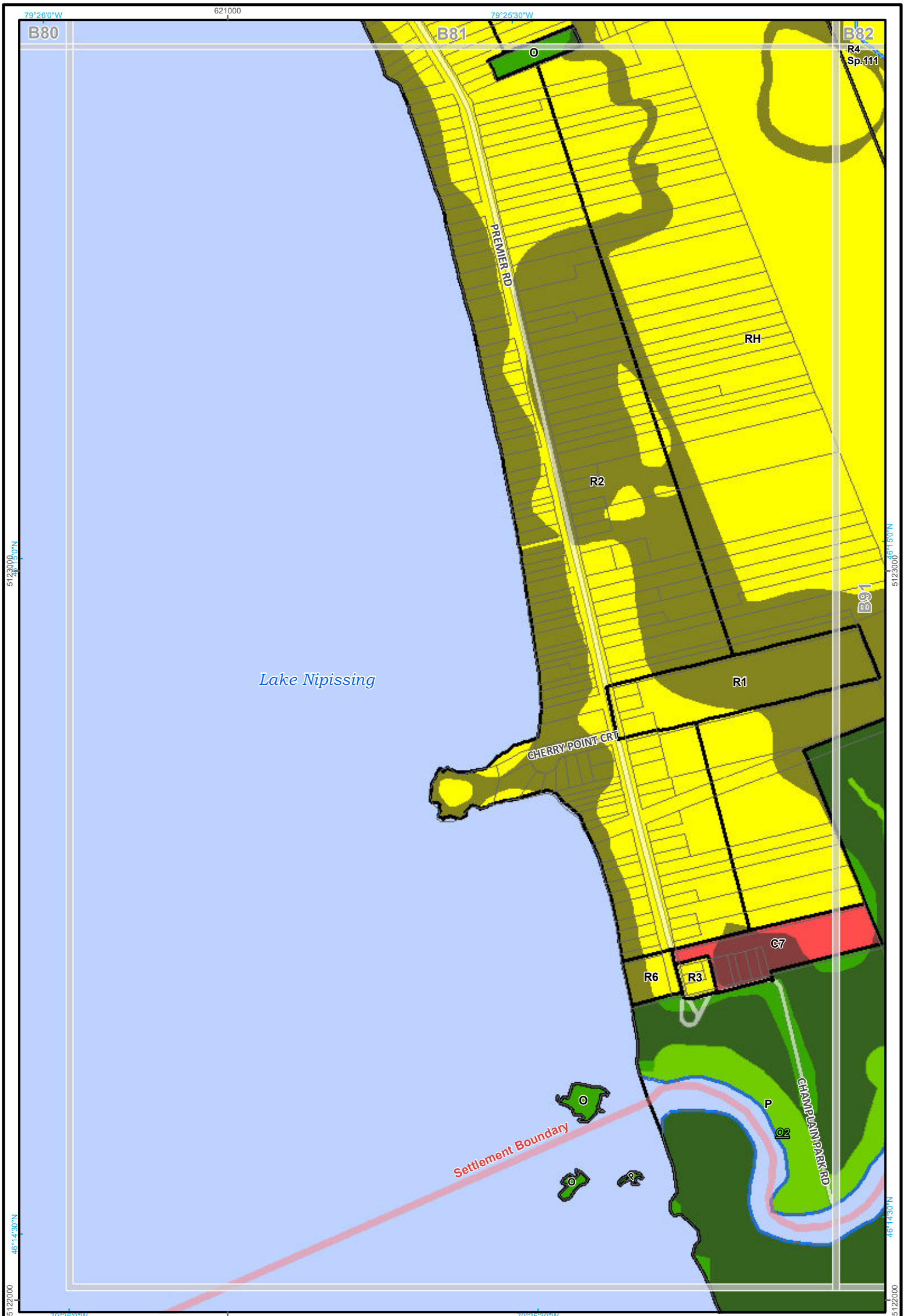
0 50 100 200  
m

**NORTH BAY**  
Let's North. Enough to be PERFECT!

© City of North Bay, 2023  
This map is not a legal plan or survey and should not be used as a navigational aid. The City of North Bay disclaims any liability that may arise from the use of the mapping data.

North American Datum 1983  
Universal Transverse Mercator  
17 T (Metric)





**Constraint Policy Overlay**

- Floodway
- Floodplain and Erosion
- Site Plan Control

This is Schedule "B90"  
To By-law 2015-30  
Passed the \_\_\_ day of \_\_\_, 2015

Mayor Allan McDonald  
City Clerk Karen Mclsaac

**Zoning Class**

	Rural
	Commercial
	Industrial
	Industrial Bus. Park
	Industrial Holding
	Institutional
	Open Space, Park
	Residential Multiple
	Residential

**CITY OF NORTH BAY**  
**ZONING BY-LAW 2015-30**

**SCHEDULE**  
**B90**

September 12, 2023

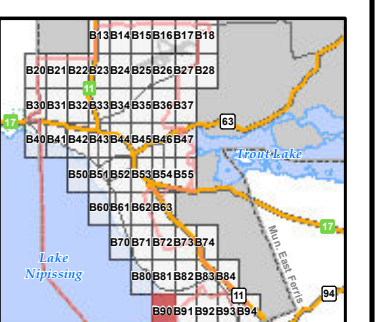
1:6,040 @ Legal Size

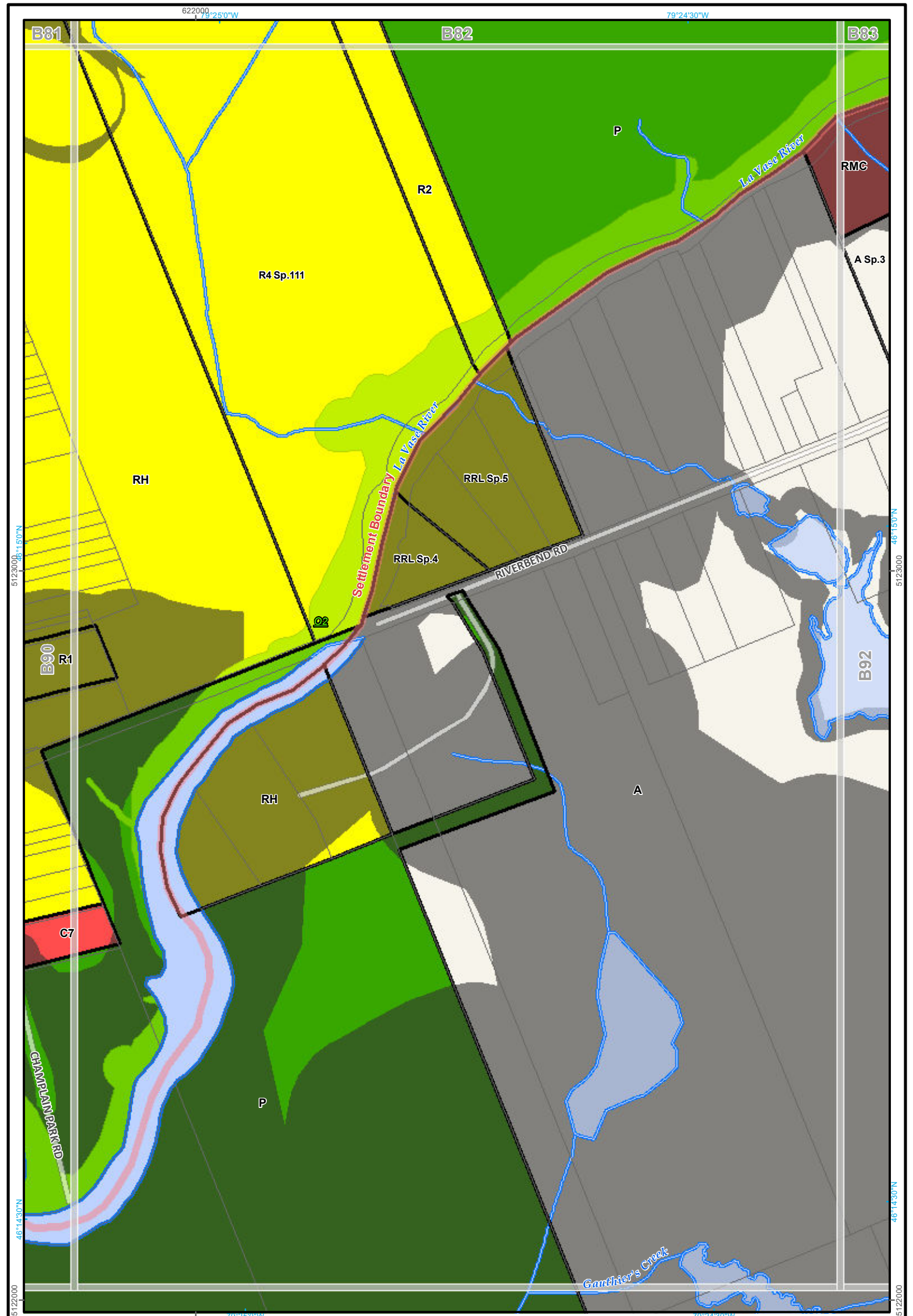
0 50 100 200 m

**NORTH BAY**  
Just North. Enough to be PERFECT!

© City of North Bay, 2023  
This map is not a legal plan or survey and should not be used as a navigational aid. The City of North Bay disclaims any liability that may arise from the use of the mapping data.

North American Datum 1983  
Universal Transverse Mercator  
17 T (Metric)





**Constraint Policy Overlay**

- Floodway
- Floodplain and Erosion
- Site Plan Control

This is Schedule "B91"  
To By-law 2015-30  
Passed the \_\_\_ day of \_\_\_, 2015

Mayor Allan McDonald  
City Clerk Karen McIsaac

**Zoning Class**

- Rural
- Commercial
- Industrial
- Industrial Bus. Park
- Industrial Holding
- Institutional
- Open Space, Park
- Residential Multiple
- Residential

**CITY OF NORTH BAY  
ZONING BY-LAW 2015-30**

**SCHEDULE  
B91**

September 12, 2023

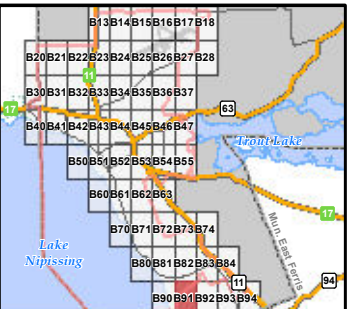
1:6,040 @ Legal Size

0 50 100 200  
m

**NORTH BAY**  
Just North. Enough to be PERFECT.

© City of North Bay, 2023  
This map is not a legal plan or survey and should not be used as a navigational aid. The City of North Bay disclaims any liability that may arise from the use of the mapping data.

North American Datum 1983  
Universal Transverse Mercator  
17 T (Metric)





**Constraint Policy Overlay**

- Floodway
- Floodplain and Erosion
- Site Plan Control

This is Schedule "B92"  
To By-law 2015-30  
Passed the \_\_\_ day of \_\_\_, 2015

Mayor Allan McDonald  
City Clerk Karen McIsaac

**Zoning Class**

- Rural
- Commercial
- Industrial
- Industrial Bus. Park
- Industrial Holding
- Institutional
- Open Space, Park
- Residential Multiple
- Residential

**CITY OF NORTH BAY**  
**ZONING BY-LAW 2015-30**

**SCHEDULE**  
**B92**

September 12, 2023

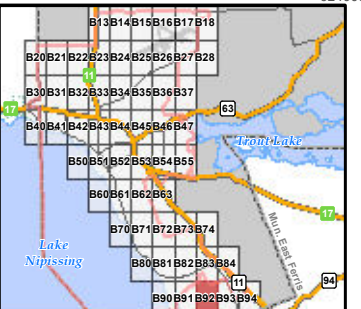
1:6,040 @ Legal Size

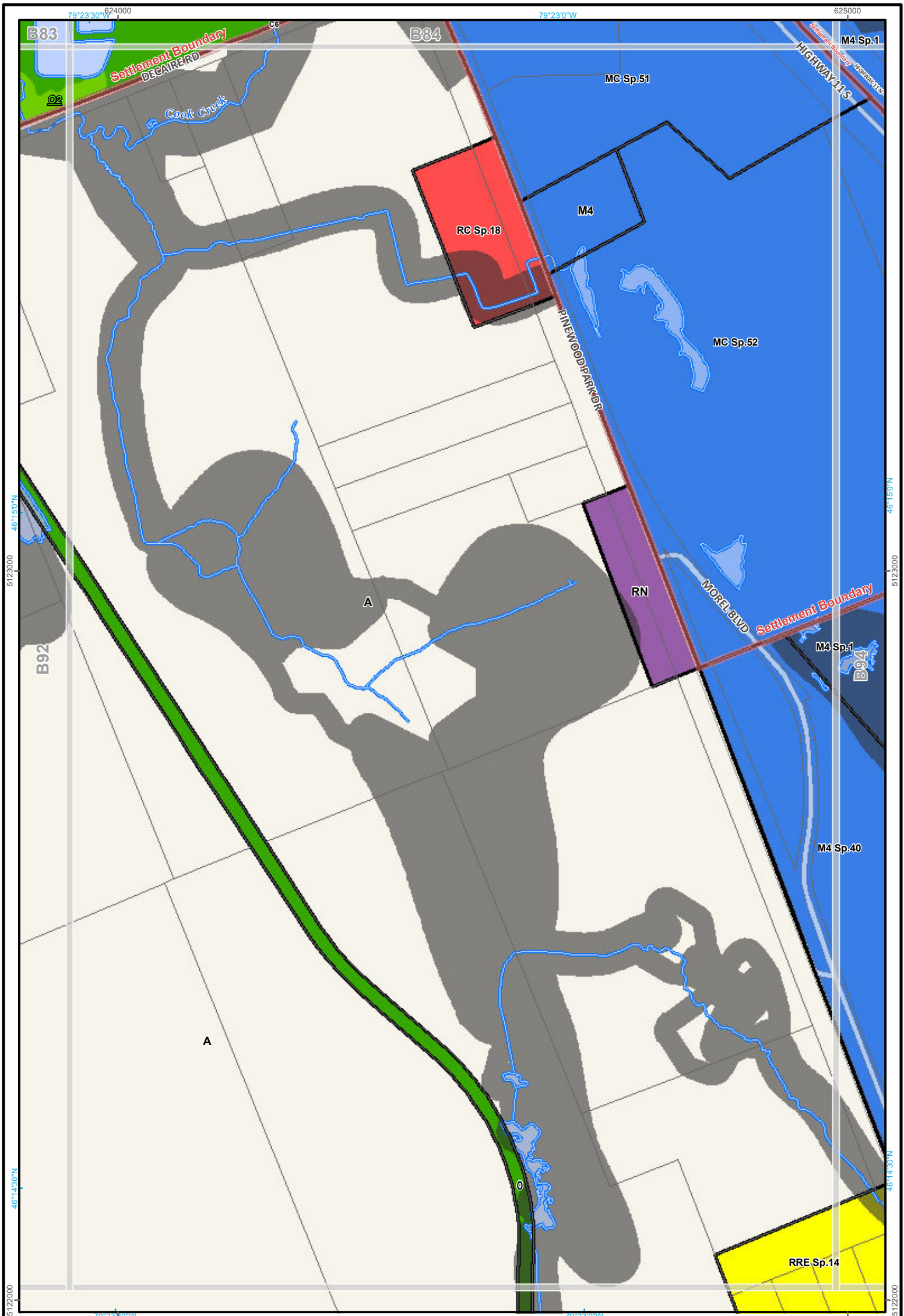
0 50 100 200  
m

**NORTH BAY**  
Just North. Enough to be PERFECT!

© City of North Bay, 2023  
This map is not a legal plan or survey and should not be used as a navigational aid. The City of North Bay disclaims any liability that may arise from the use of the mapping data.

North American Datum 1983  
Universal Transverse Mercator  
17 T (Metric)





**Constraint Policy Overlay**

- Floodway
- Floodplain and Erosion
- Site Plan Control

This is Schedule "B93"  
To By-law 2015-30  
Passed the \_\_\_ day of \_\_\_, 2015

Mayor Allan McDonald  
City Clerk Karen McIsaac

**Zoning Class**

- Rural
- Commercial
- Industrial
- Industrial Bus. Park
- Industrial Holding
- Institutional
- Open Space, Park
- Residential Multiple
- Residential

**CITY OF NORTH BAY**  
**ZONING BY-LAW 2015-30**

**SCHEDULE**  
**B93**  
September 12, 2023

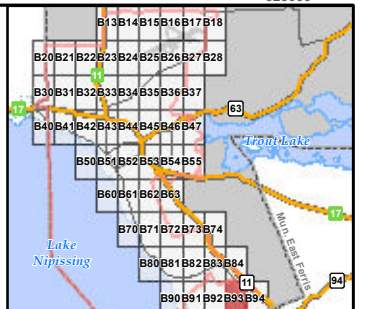
1:6,040 @ Legal Size

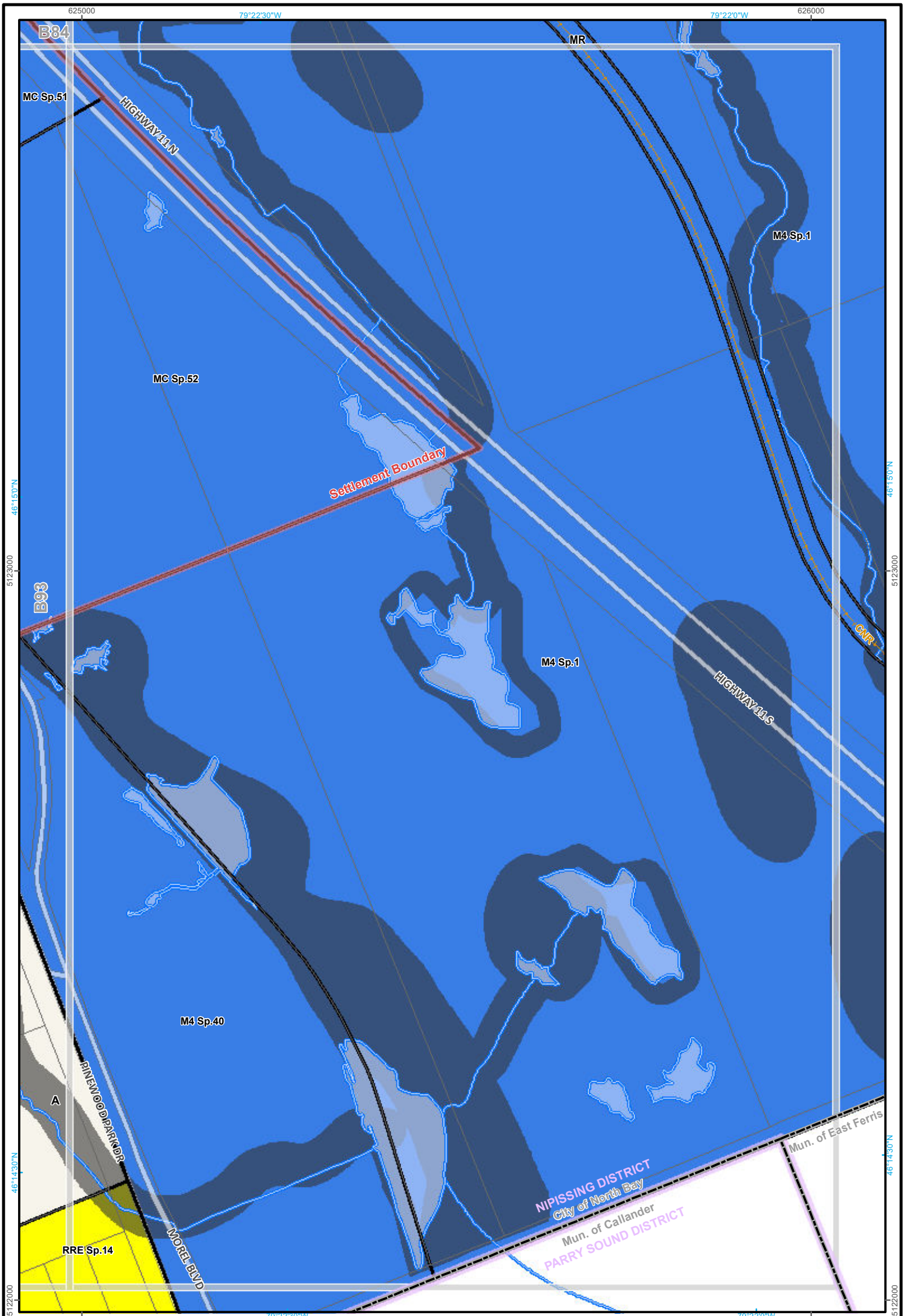
0 50 100 200  
m

**NORTH BAY**  
Let's North. Enough to be PERFECT!

© City of North Bay, 2023  
This map is not a legal plan or survey and should not be used as a navigational aid. The City of North Bay disclaims any liability that may arise from the use of the mapping data.

North American Datum 1983  
Universal Transverse Mercator  
17 T (Metric)





**Constraint Policy Overlay**

- Floodway
- Floodplain and Erosion
- Site Plan Control

This is Schedule "B94"  
To By-law 2015-30  
Passed the \_\_\_ day of \_\_\_, 2015

Mayor Allan McDonald  
City Clerk Karen McIsaac

**Zoning Class**

- Rural
- Commercial
- Industrial
- Industrial Bus. Park
- Industrial Holding
- Institutional
- Open Space, Park
- Residential Multiple
- Residential

**CITY OF NORTH BAY  
ZONING BY-LAW 2015-30**

**SCHEDULE  
B94**

September 12, 2023

1:6,040 @ Legal Size

0 50 100 200 m

**NORTH BAY**  
Just North. Enough to be PERFECT!

© City of North Bay, 2023  
This map is not a legal plan or survey and should not be used as a navigational aid. The City of North Bay disclaims any liability that may arise from the use of the mapping data.

North American Datum 1983  
Universal Transverse Mercator  
17 T (Metric)

