

618000

619000












620000

5133000
5132000
5131000
5130000
5129000
5128000

5133000
5132000
5131000
5130000
5129000
5128000

Official Plan Schedule 11 Residential Intensification Area

Residential Intensification Area & Symbols

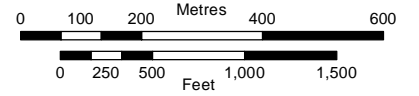
-  Highway
-  Major Road
-  Local Road
-  Railway
-  River / Creek
-  Lake
-  Intermittent Water
-  Residential Intensification Area
-  Municipal Boundary
-  Settlement Area Boundary
-  Trout Lake Watershed

This schedule forms part of the Official Plan of the City of North Bay. All schedules must be read in conjunction with the text of the Official Plan.



1:12,500

Map Projection: Universal Transverse Mercator
Map Datum: North America Datum 1983 Zone 17 T (Metric)

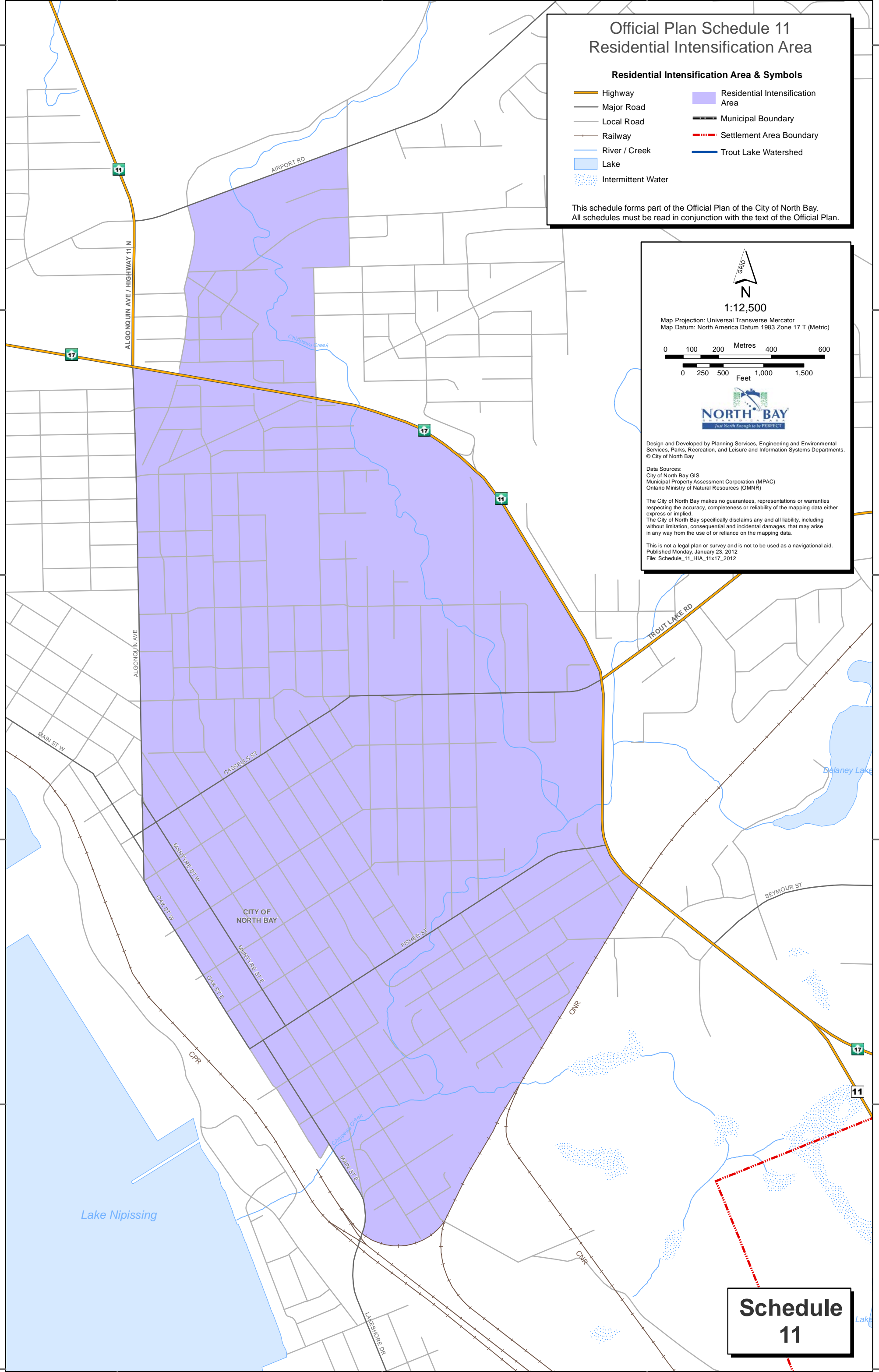


Design and Developed by Planning Services, Engineering and Environmental Services, Parks, Recreation, and Leisure and Information Systems Departments. © City of North Bay

Data Sources:
City of North Bay GIS
Municipal Property Assessment Corporation (MPAC)
Ontario Ministry of Natural Resources (OMNR)

The City of North Bay makes no guarantees, representations or warranties respecting the accuracy, completeness or reliability of the mapping data either express or implied. The City of North Bay specifically disclaims any and all liability, including without limitation, consequential and incidental damages, that may arise in any way from the use of or reliance on the mapping data.

This is not a legal plan or survey and is not to be used as a navigational aid. Published Monday, January 23, 2012. File: Schedule_11_HIA_11x17_2012



Schedule 11