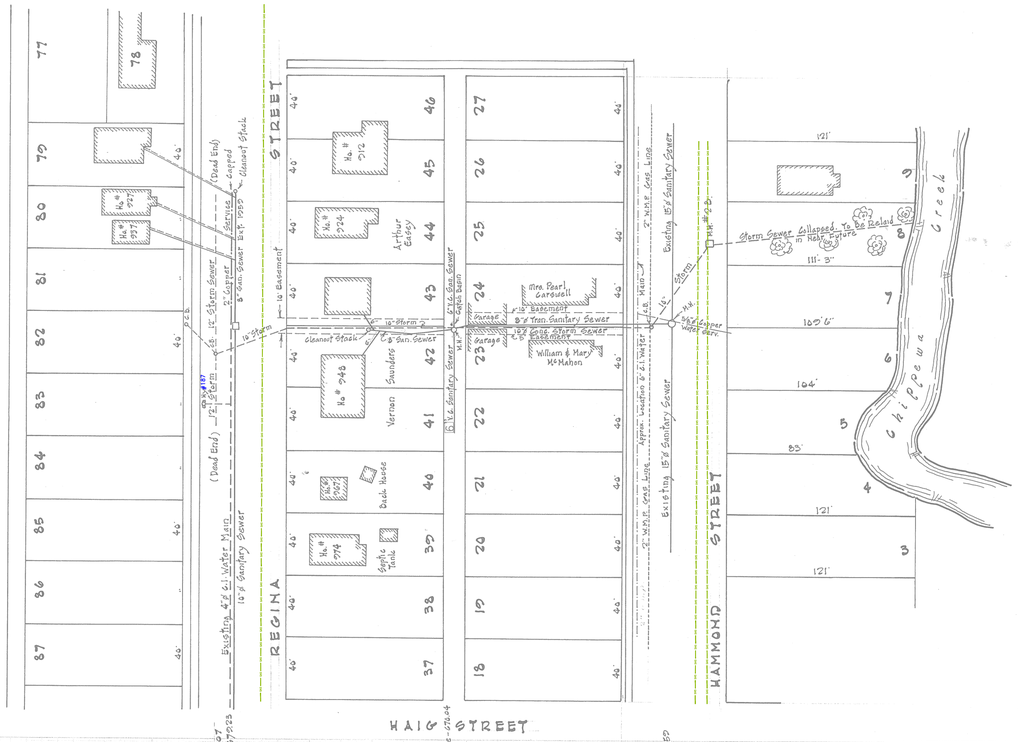

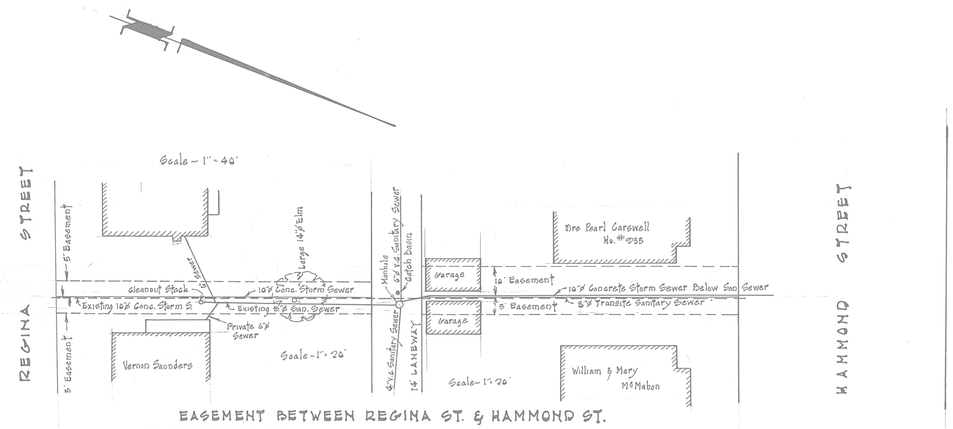

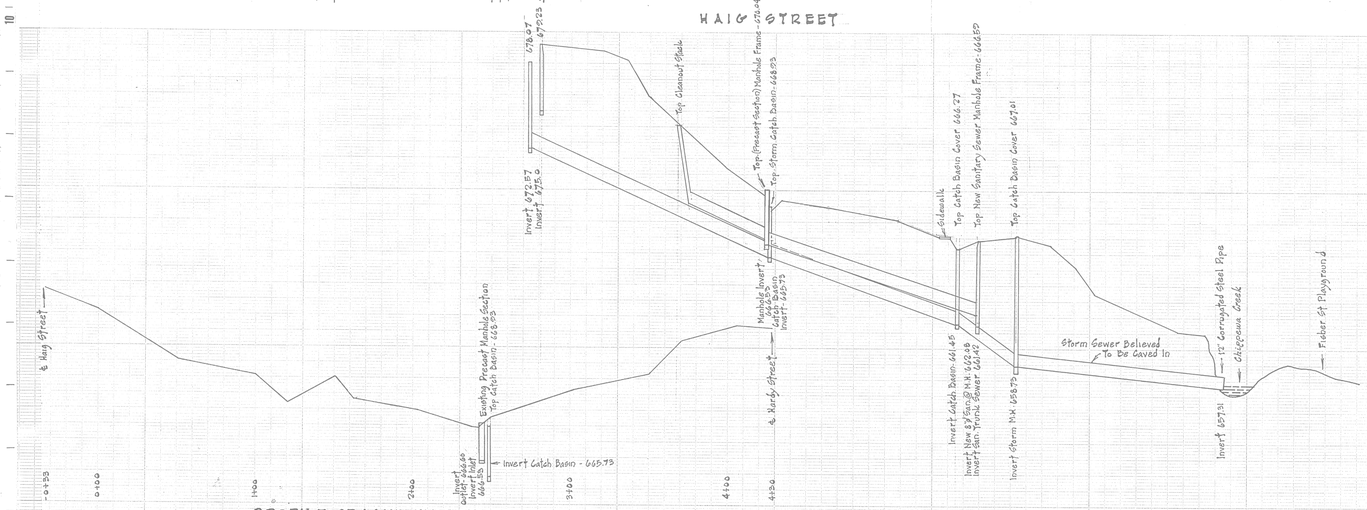

PROFILE OF LANEWAY BETWEEN REGINA & HAMMOND FROM HAIG TO HARDY

Scale Hor. - 1" = 40'
Ver - 1" = 4'

Scale ~ Ver. - 1" = 4'
Hor. - 1" = 40'

DISCLAIMER

The information contained on this drawing may be based upon data provided by others and may not have been verified by either as-constructed drawings or an Ontario Land Surveyor. The City of North Bay cannot accept responsibility for any errors or omissions on any information shown herein. Field verification, land surveys or excavation (with City approvals) may be required to determine actual location of any and all utilities or property lines.

AS CONSTRUCTED

BENCH MARK Top Manhole With Catch Basin Top on Hammond St. #28 - 667.01

DATE	REVISIONS	DWG. NO.	DWG. BY.

CORPORATION OF THE CITY OF NORTH BAY, ONTARIO

PLAN AND PROFILE OF SEWERS THROUGH EASEMENT FROM REGINA STREET TO HAMMOND STREET BETWEEN HAIG STREET & HARDY STREET

DWG. BY	CKD. BY	DATE	FIELD BOOK NO.
D. Saunders	J.D. Reid	Oct. 14/60	#74 - Page 56-58
SCALE As Shown	APPROVED CITY ENGINEER		DWG. H-1

H-1