

1:42,000
 Map Projection: Universal Transverse Mercator
 Map Datum: North America Datum 1983 Zone 17 T (Metric)

Metres
 0 250 500 1,000 1,500 2,000

Statute Miles
 0 0.25 0.5 1 1.5


NORTH BAY
Just North Enough to be PERFECT

Design and Developed by Planning Services, Engineering and Environmental Services, Parks, Recreation, and Leisure and Information Systems Departments. Copyright City of North Bay


Data Sources:
 City of North Bay GIS
 Municipal Property Assessment Corporation (MPAC)
 Ontario Ministry of Natural Resources (OMNR)

The City of North Bay makes no guarantees, representations or warranties respecting the accuracy, completeness or reliability of the mapping data either express or implied.
 The City of North Bay specifically disclaims any and all liability, including without limitation, consequential and incidental damages, that may arise in any way from the use of or reliance on the mapping data.

This is not a legal plan or survey and is not to be used as a navigational aid.
 Published Feb 24 2011
 File: Schedule_9_Staging_Plan










Official Plan Schedule 9 Staging Plan

Staging Plan Classification

 Staging Boundary

1 Stage 1 **2** Stage 2 **3** Stage 3

Symbols

 Municipal Boundary	 Railway
 Settlement Area Boundary	 River / Creek
 Trout Lake Watershed	 Lake
 Highway	 Intermittent Water
 Major Road	

This schedule forms part of the Official Plan of the City of North Bay. All schedules must be read in conjunction with the text of the Official Plan.

Schedule 9