
  
**1:42,000**  
 Map Projection: Universal Transverse Mercator  
 Map Datum: North America Datum 1983 Zone 17 T (Metric)

0 250 500 1,000 1,500 2,000  
 Metres  
 0 0.1 0.2 0.4 0.6 0.8  
 Statute Miles

  
**NORTH BAY**  
 Test North Enough to be PERFECT

Design and Developed by Planning Services, Engineering and Environmental Services, Parks, Recreation, and Leisure and Information Systems Departments.  
 © City of North Bay












**Data Sources:**  
 City of North Bay GIS  
 Municipal Property Assessment Corporation (MPAC)  
 Ontario Ministry of Natural Resources (OMNR)  
 EBA Engineering Consultants and LPS Aviation Inc

The City of North Bay makes no guarantees, representations or warranties respecting the accuracy, completeness or reliability of the mapping data either express or implied.  
 The City of North Bay specifically disclaims any and all liability, including without limitation, consequential and incidental damages, that may arise in any way from the use of or reliance on the mapping data.











This is not a legal plan or survey and is not to be used as a navigational aid.  
 Published Friday, May 20, 2016  
 File: Schedule\_1\_Urban\_Plan\_11x17

### Official Plan Schedule 1 Settlement Area



**Land Use Class**

 Arterial Commercial	 Institutional
 Central Business District	 Open Space
 District Commercial	 Regional Commercial
 General Industry	 Residential
 Hospitality Service	 Waterfront
 Restricted Residential	

**Symbols**

 Municipal Boundary	 Trout Lake Watershed
 Settlement Area Boundary	 Railway
 Airport Protection Zone	 River / Creek
 Highway	 Intermittent Water
 Major Road	 Lake

**Noise Exposure Forecast (2032)**  
Civil With Day Night Flight Training

 Contour 25  
 Contour 30

This schedule forms part of the Official Plan of the City of North Bay.  
 All schedules must be read in conjunction with the text of the Official Plan.

Schedule  
1