

EXTENDS TO CITY LIMITS

EXTENDS TO CITY LIMITS

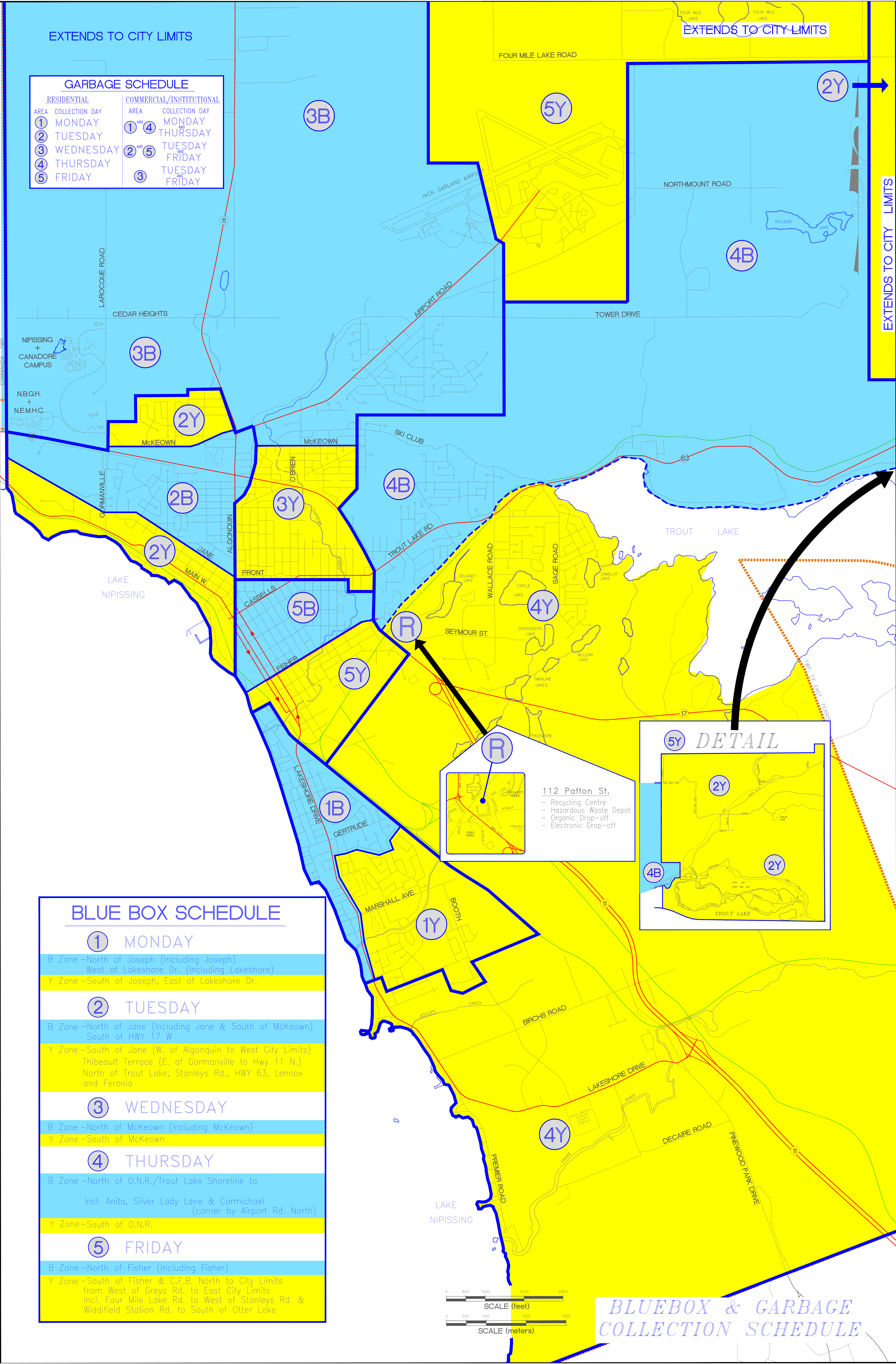
GARBAGE SCHEDULE

RESIDENTIAL

AREA	COLLECTION DAY
①	MONDAY
②	TUESDAY
③	WEDNESDAY
④	THURSDAY
⑤	FRIDAY

COMMERCIAL/INSTITUTIONAL

AREA	COLLECTION DAY
① and ④	MONDAY and THURSDAY
② and ⑤	TUESDAY and FRIDAY
③	TUESDAY and FRIDAY



BLUE BOX SCHEDULE

① MONDAY

B Zone – North of Joseph (Including Joseph)
West of Lakeshore Dr. (Including Lakeshore)

Y Zone – South of Joseph, East of Lakeshore Dr.

② TUESDAY

B Zone – North of Jane (Including Jane & South of McKewon)
South of HWY 17 W

Y Zone – South of Jane (W. of Algonquin to West City Limits)
Thibeault Terrace (E. of Gormanville to Hwy 11 N.)
North of Trout Lake; Stanleys Rd., HWY 63, Lennox and Ferania

③ WEDNESDAY

B Zone – North of McKewon (Including McKewon)

Y Zone – South of McKewon

④ THURSDAY

B Zone – North of O.N.R./Trout Lake Shoreline to
Incl. Anita, Silver Lady Lane & Carmichael
(corner by Airport Rd. North)

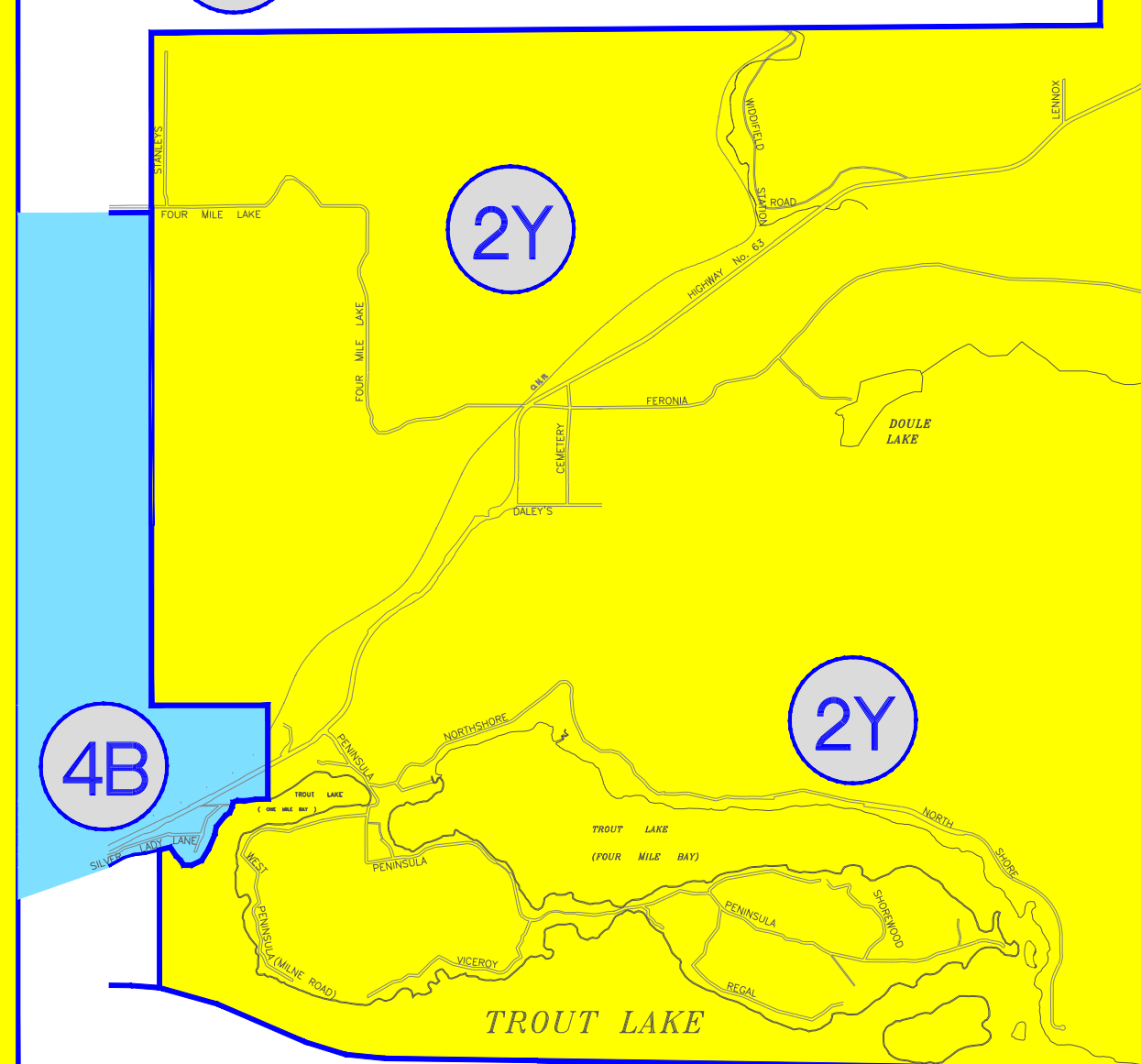
Y Zone – South of O.N.R.

⑤ FRIDAY

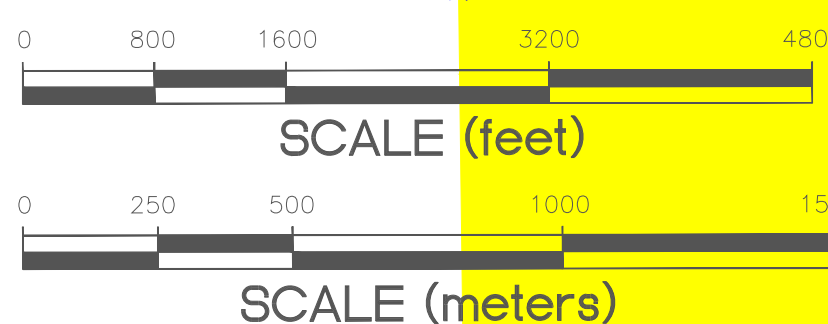
B Zone – North of Fisher (Including Fisher)

Y Zone – South of Fisher & C.F.B. North to City Limits
from West of Greys Rd. to East City Limits
Incl. Four Mile Lake Rd. to West of Stanleys Rd. &
Widdifield Station Rd. to South of Otter Lake

5Y DETAIL



112 Patton St.
- Recycling Centre
- Hazardous Waste Depot
- Organic Drop-off
- Electronic Drop-off



BLUEBOX & GARBAGE COLLECTION SCHEDULE