


  
**N**  
 1:76,000  
 Map Projection: Universal Transverse Mercator  
 Map Datum: North America Datum 1983 Zone 17 T (Metric)

Metres  
  
 Statute Miles  


  
**NORTH BAY**  
*Just North. Enough to be PERFECT.*

Design and Developed by Planning Services, Engineering and Environmental Services, Parks, Recreation, and Leisure and Information Systems Departments. Copyright City of North Bay

**Data Sources:**  
 City of North Bay GIS  
 Municipal Property Assessment Corporation (MPAC)  
 Ontario Ministry of Natural Resources (OMNR)  
 EBA Engineering Consultants and LPS Aviation Inc

The City of North Bay makes no guarantees, representations or warranties respecting the accuracy, completeness or reliability of the mapping data either express or implied.  
 The City of North Bay specifically disclaims any and all liability, including without limitation, consequential and incidental damages, that may arise in any way from the use of or reliance on the mapping data.

This is not a legal plan or survey and is not to be used as a navigational aid.  
 Published April 26, 2023  
 File: Schedule\_2\_Rural\_Plan\_11x17v5

### Official Plan Schedule 2 - Rural Area

<p><b>Land Use Class</b></p> <ul style="list-style-type: none"> <li><span style="display: inline-block; width: 15px; height: 15px; background-color: #8B4513; margin-right: 5px;"></span> Aggregate</li> <li><span style="display: inline-block; width: 15px; height: 15px; background-color: #FFD700; margin-right: 5px;"></span> Estate Development</li> <li><span style="display: inline-block; width: 15px; height: 15px; background-color: #FFA500; margin-right: 5px;"></span> Lakefront Residential</li> <li><span style="display: inline-block; width: 15px; height: 15px; background-color: #90EE90; margin-right: 5px;"></span> Open Space</li> <li><span style="display: inline-block; width: 15px; height: 15px; background-color: #00CED1; margin-right: 5px;"></span> Restricted Industry</li> <li><span style="display: inline-block; width: 15px; height: 15px; background-color: #FFFFFF; margin-right: 5px;"></span> Rural</li> <li><span style="display: inline-block; width: 15px; height: 15px; background-color: #DC143C; margin-right: 5px;"></span> Rural Commercial</li> <li><span style="display: inline-block; width: 15px; height: 15px; background-color: #000000; border: 1px solid black; margin-right: 5px;"></span> Restricted Residential</li> </ul>	<p><b>Symbols</b></p> <ul style="list-style-type: none"> <li><span style="display: inline-block; width: 15px; height: 15px; background-color: #FF0000; margin-right: 5px;"></span> Closed Landfill</li> <li><span style="display: inline-block; width: 15px; height: 15px; background-color: #0000FF; margin-right: 5px;"></span> Rural Mobile Home Park</li> <li><span style="display: inline-block; width: 15px; height: 15px; border: 1px solid black; margin-right: 5px;"></span> Pit or Quarry License</li> <li><span style="display: inline-block; width: 15px; height: 15px; border: 1px dashed black; margin-right: 5px;"></span> Pit or Quarry</li> <li><span style="display: inline-block; width: 15px; height: 15px; border: 2px solid green; margin-right: 5px;"></span> Airport Protection Zone</li> <li><span style="display: inline-block; width: 15px; height: 15px; background-color: #ADD8E6; margin-right: 5px;"></span> Lake</li> <li><span style="display: inline-block; width: 15px; height: 15px; background-color: #ADD8E6; border: 1px dashed blue; margin-right: 5px;"></span> Intermittent Water</li> </ul>	<p><b>Noise Exposure Forecast (2032)</b> Civil With Day Night Flight Training</p> <ul style="list-style-type: none"> <li><span style="display: inline-block; width: 15px; border-bottom: 2px solid blue; margin-right: 5px;"></span> Contour 25</li> <li><span style="display: inline-block; width: 15px; border-bottom: 2px solid green; margin-right: 5px;"></span> Contour 30</li> </ul> <p><b>Other Symbols:</b></p> <ul style="list-style-type: none"> <li><span style="display: inline-block; width: 15px; border-bottom: 2px solid black; margin-right: 5px;"></span> Municipal Boundary</li> <li><span style="display: inline-block; width: 15px; border-bottom: 2px dashed red; margin-right: 5px;"></span> Settlement Area Boundary</li> <li><span style="display: inline-block; width: 15px; border-bottom: 2px solid blue; margin-right: 5px;"></span> Trout Lake Watershed</li> <li><span style="display: inline-block; width: 15px; border-bottom: 2px dashed blue; margin-right: 5px;"></span> Historical La Vase Portage</li> <li><span style="display: inline-block; width: 15px; border-bottom: 2px solid orange; margin-right: 5px;"></span> Highway</li> <li><span style="display: inline-block; width: 15px; border-bottom: 2px solid black; margin-right: 5px;"></span> Major Road</li> <li><span style="display: inline-block; width: 15px; border-bottom: 2px solid blue; margin-right: 5px;"></span> River / Creek</li> <li><span style="display: inline-block; width: 15px; border-bottom: 2px solid black; margin-right: 5px;"></span> Railway</li> </ul>
--	--	--

This schedule forms part of the Official Plan of the City of North Bay. All schedules must be read in conjunction with the text of the Official Plan.

# Schedule 2