

**THE CORPORATION OF THE CITY OF NORTH BAY**

**BY-LAW NO. 2002-133**

BEING A BY-LAW TO CONFIRM THE ROADS  
AND STREETS MAINTAINED BY THE CITY OF  
NORTH BAY

WHEREAS the Council of The Corporation of the City of North Bay has jurisdiction over all highways and bridges within the municipality except where jurisdiction over them is expressly conferred to another council in accordance with s. 263 of the *Municipal Act*, R.S.O. 1990, c.M.45 as amended;

AND WHEREAS the Council of The Corporation of the City of North Bay may pass a by-law for establishing and laying out highways pursuant to s. 297 of the *Municipal Act*, R.S.O. 1990, c.M.45 as amended;

AND WHEREAS it is deemed desirable to confirm the streets and roads within the jurisdiction of the The Corporation of the City of North Bay which are maintained by The Corporation of the City of North Bay prior to the *Municipal Act, 2001*, S.O. 2001, c.25 as amended, coming into force on January 1, 2003;

AND WHEREAS Resolution No. 2002-667 was passed by Council at its meeting held December 2, 2002 to establish an inventory of roads;


NOW THEREFORE THE COUNCIL OF THE CORPORATION OF THE CITY OF NORTH BAY HEREBY ENACTS AS FOLLOWS:


1. Those streets and roads described in Schedule "A" attached hereto and forming part hereof are hereby acknowledged as highways which have been laid out and assumed by The Corporation of the City of North Bay for use as public roadways to be maintained by The Corporation of the City of North Bay.

READ A FIRST TIME IN OPEN COUNCIL ON THE 16<sup>TH</sup> DAY OF DECEMBER, 2002

READ A SECOND TIME IN OPEN COUNCIL ON THE 16<sup>TH</sup> DAY OF DECEMBER, 2002.

READ A THIRD TIME IN OPEN COUNCIL AND PASSED THIS 16<sup>TH</sup> DAY OF DECEMBER, 2002.

  
MAYOR

  
CITY CLERK

1

2

3

4

5

6

7

8

9

10

11

12

13

LANDFILL SITE  
SKETCH

14

SCHEDULE OF MUNICIPALLY  
MAINTAINED ROADWAYS

INDEX



HIGHWAY NO. 11 N

COOKS MILL RD.

POY DRIVE

BEVERLY BLVD.

TURN AROUND ON PRIVATE PROPERTY

SUNSHINE LANE

GREGORY DR.

DESSERON COAL




BARNETT RD.

MAPSH DR.

ADOPTED

### SCHEDULE OF MUNICIPALLY MAINTAINED ROADWAYS

LEGEND SHEET 1 of 14

-  CITY MAINTAINED (City Owned/Forced Roads)
-  CITY MAINTAINED (Under Special Arrangements)
-  OTHER (MTO, Private, City-Unmaintained)

TWP.

COMM. NDA

MANHA RD.

SCHEDULE OF MUNICIPALLY

MAINTAINED ROADWAYS

SHEET 2 of 14

LEGEND

- CITY MAINTAINED (City Owned/Forced Rwds)
- CITY MAINTAINED (Under Special Arrangements)
- ==== OVER (MTO, Private, City-Unmaintained)



WIDDIFIELD STATION RD.

McGRUTHERS

CHASSOURNE DR.


EVFRCTE

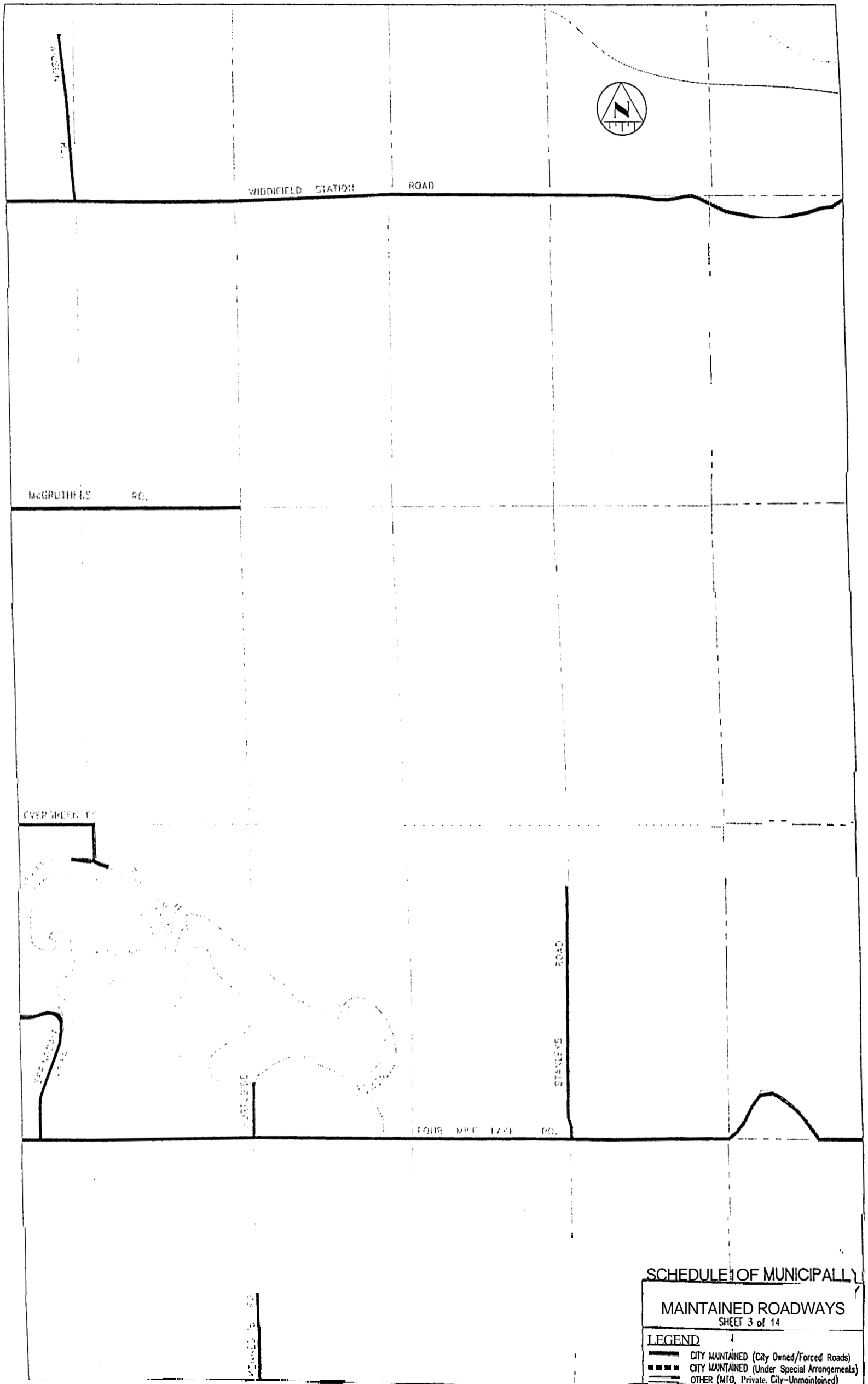
GREYS ROAD

FOUR MILE LAKE PD.

CARMICHAEL

ROAD MAINTAINED FOR SANITARY  
FORCE MAIN SERVICE NEEDS  
(ROAD ENDS AT FENCE TO AIRPORT PROPERTY)





SCHEDULE 1 OF MUNICIPALLY  
 MAINTAINED ROADWAYS  
 SHEET 3 of 14




**LEGEND**

	CITY MAINTAINED (City Owned/Forced Roads)
	CITY MAINTAINED (Under Special Arrangements)
	OTHER (MTO, Private, City-Unmaintained)

**SCHEDULE OF MUNICIPALLY  
MAINTAINED ROADWAYS**

SHEET 4 of 14

**LEGEND**

-  CITY MAINTAINED (City Owned/Forced Roads)
-  CITY MAINTAINED (Under Special Arrangements)
-  OTHER (MTO, Private, City-Unmaintained)



O.N.R.

WIDDIFIELD STATION RD.

LAUGHER ROAD

OTTER  
LAKE

WIDDIFIELD STATION RD.

WIDDIFIELD STATION RD.

Highway No. 83

FERONIA RD.

WIDDIFIELD STATION RD.

5



4

3

2

W.P.

W.P.

W.P.

10000 24

10000 20




HIGHWAY No. 63

FRONIA, MO.

### SCHEDULE OF MUNICIPALLY MAINTAINED ROADWAYS

SHEET 5 of 14

#### LEGEND

-  CIM MAINTAINED (City Owned/Forced Roads)
-  CIM MAINTAINED (Under Special Arrangements)
-  OTHER (MTO, Private, City-Unmaintained)



PRIVATE ACCESS AT END OF CEDAR HEIGHTS RD.  
TO HOUSE #370 NOT ASSUMED BY CITY BUT  
IS MAINTAINED UNDER SEPARATE AGREEMENT

TURN AROUND ON  
PRIVATE PROPERTY

TURN AROUND ON  
PRIVATE PROPERTY

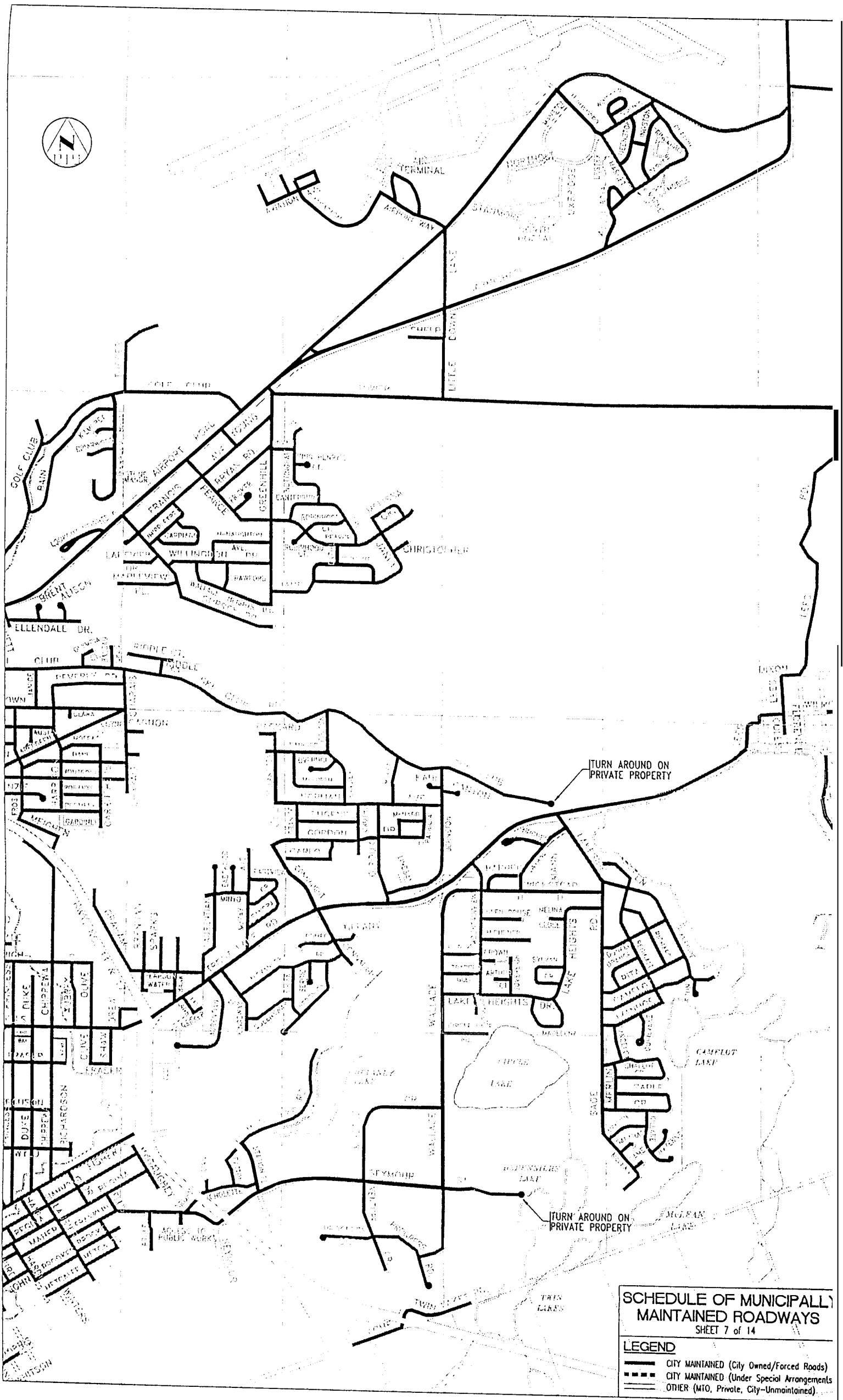
### SCHEDULE OF MUNICIPALLY MAINTAINED ROADWAYS

SHEET 6 of 14




#### LEGEND

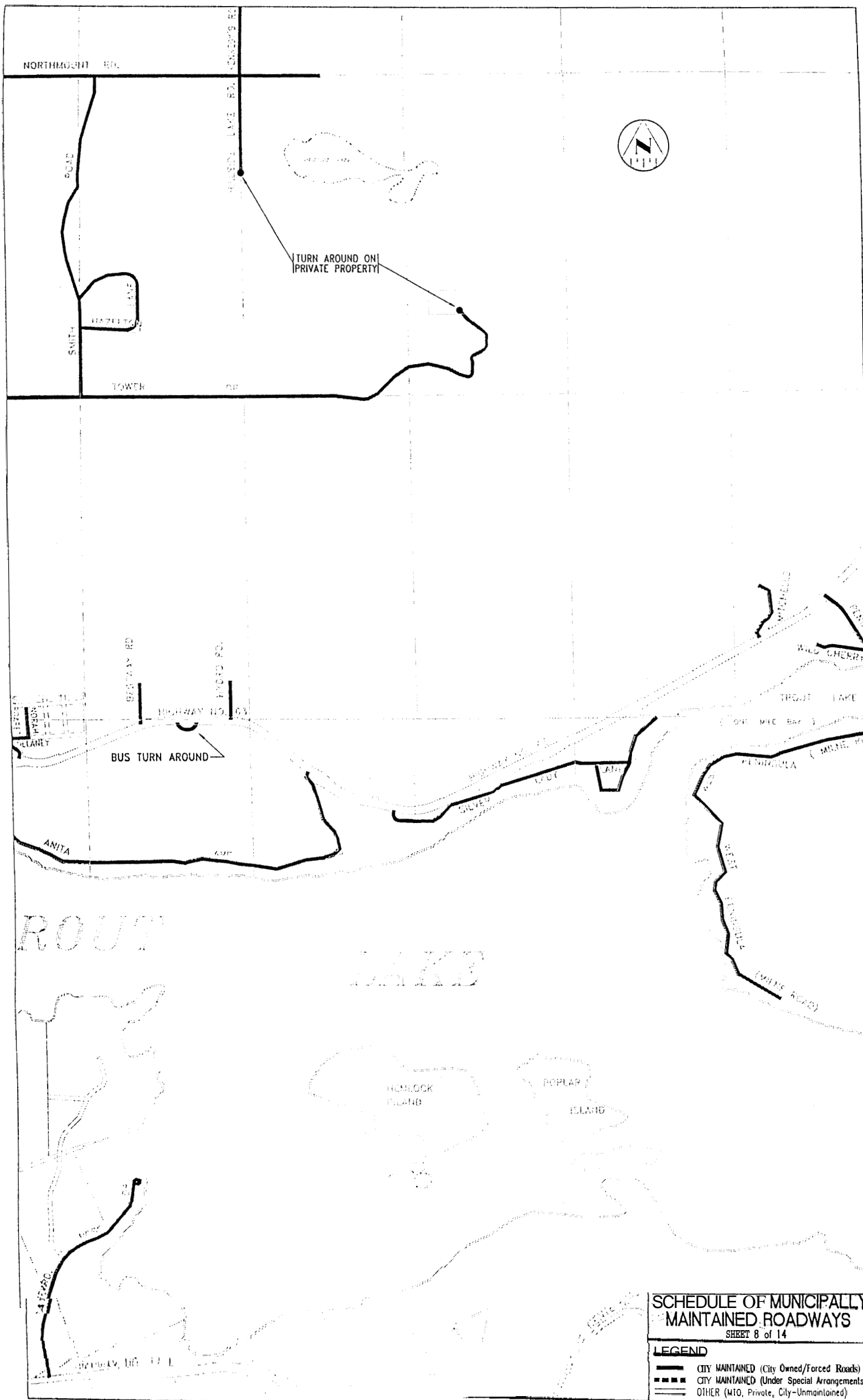
- CITY MAINTAINED (City Owned/Forced Rvwds)
- - - CITY MAINTAINED (Under Special Arrangements)
- OTHER (MTO, Private, City-Unmaintained)





**SCHEDULE OF MUNICIPALLY MAINTAINED ROADWAYS**  
SHEET 7 of 14

- LEGEND**
-  CITY MAINTAINED (City Owned/Forced Roads)
  -  CITY MAINTAINED (Under Special Arrangements)
  -  OTHER (MTO, Private, City-Unmaintained)



NORTHMOOR RD.

ROAD  
SMITH

HAZEL LANE

TOWER RD.

WILSON LANE RD. (DUNCAN'S RD.)

TURN AROUND ON PRIVATE PROPERTY



BEYOND RD.

HYDRO RD.

HIGHWAY NO. 63

BUS TURN AROUND

ANITA

63RD

SILVER LAKE

JAN

WILD CHERRY

TROUT LAKE

(OFF MINE ROAD)

PENINSULA

(MINE ROAD)

WEST PENINSULA

(MINE ROAD)

ROUTE

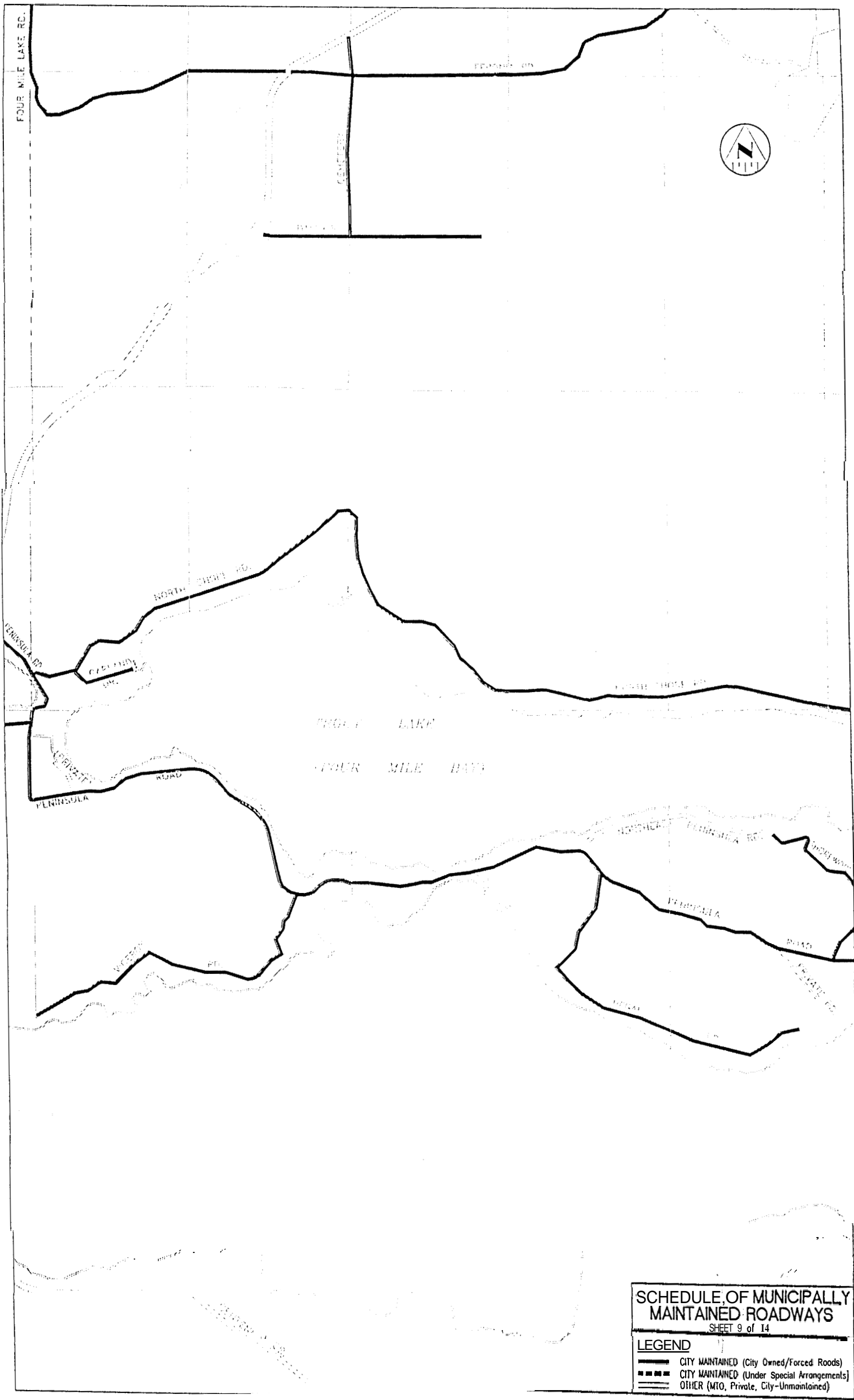
LAKE

HEMLOCK ISLAND




POPLAR ISLAND

41ST RD.

41ST RD.



**SCHEDULE OF MUNICIPALLY MAINTAINED ROADWAYS**  
 SHEET 9 of 14

- LEGEND**
-  CITY MAINTAINED (City Owned/Forced Roads)
  -  CITY MAINTAINED (Under Special Arrangements)
  -  OTHER (MTO, Private, City-Unmaintained)

DOUGL  
LAKE

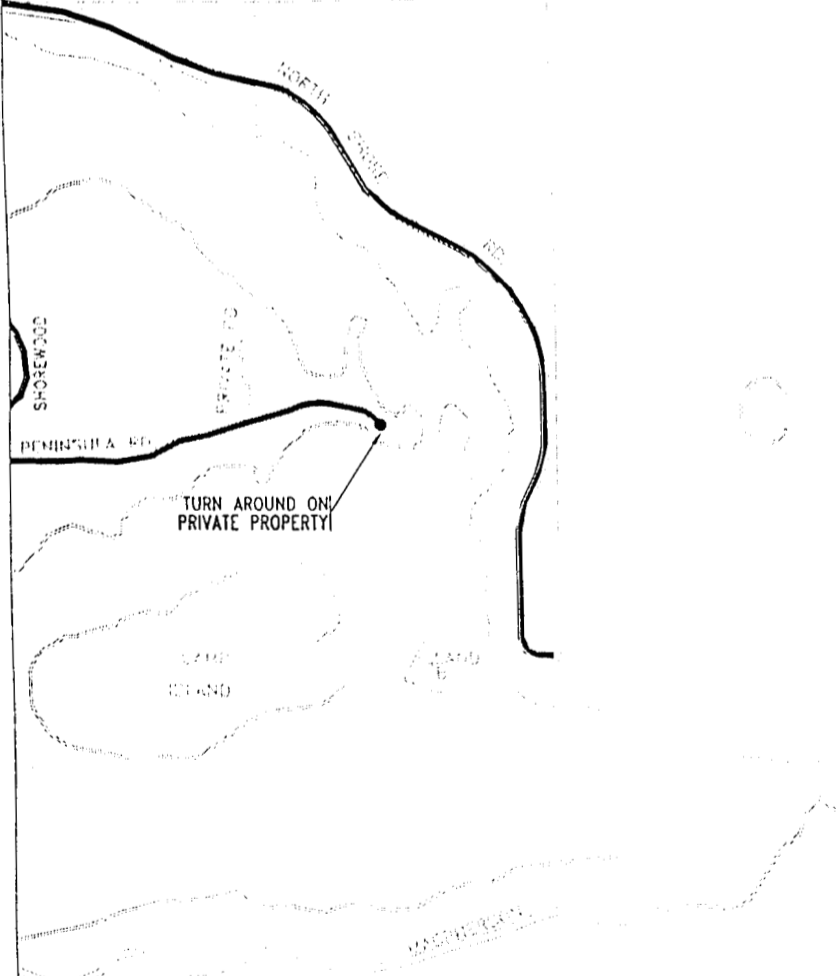


A

B

C




D



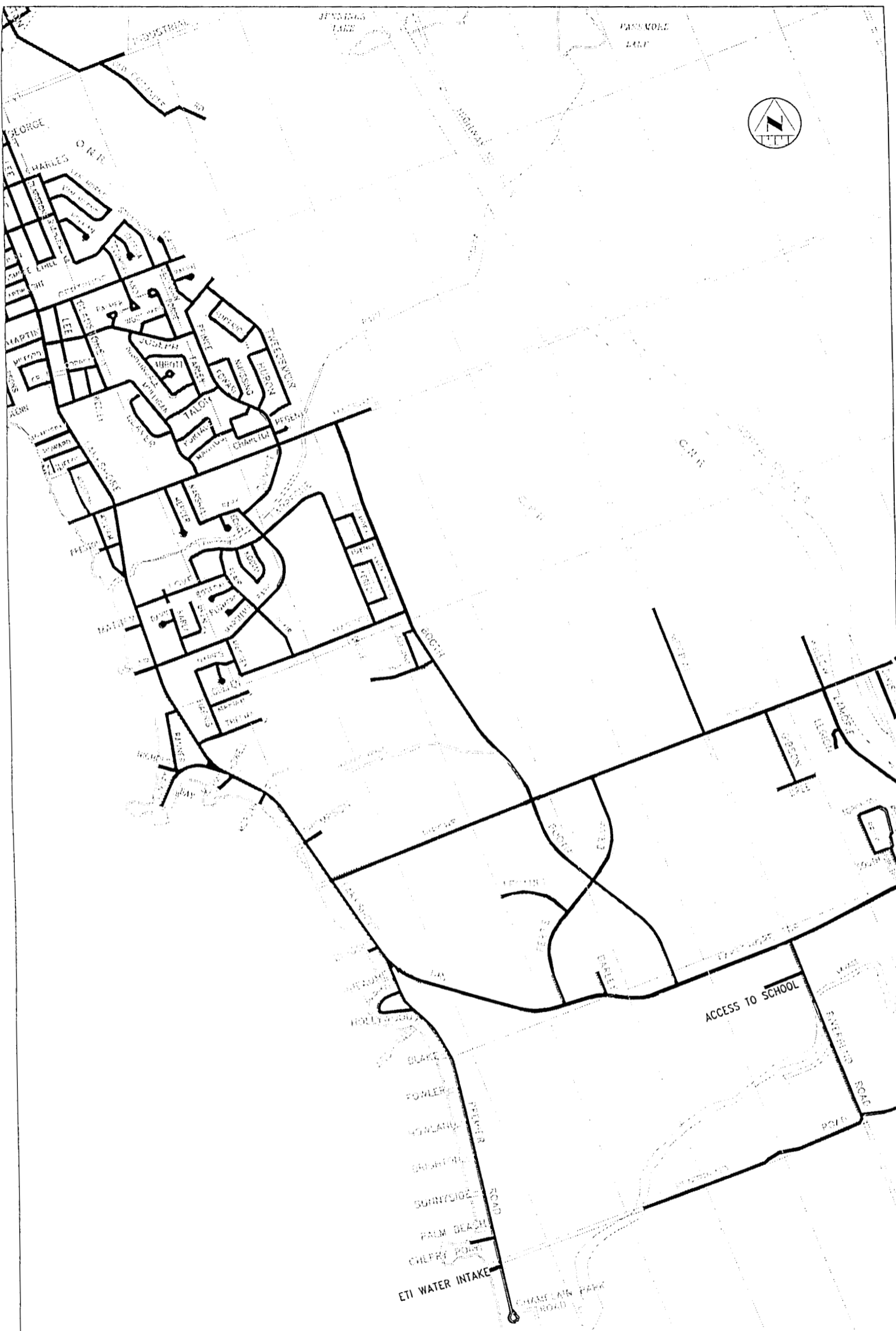
**SCHEDULE OF MUNICIPALLY MAINTAINED ROADWAYS**

SHEET 10 of 14




**LEGEND**

-  CITY MAINTAINED (City Owned/Forced Roads)
-  CITY MAINTAINED (Under Special Arrangements)
-  OTHER (MTO, Private, City-Unmaintained)



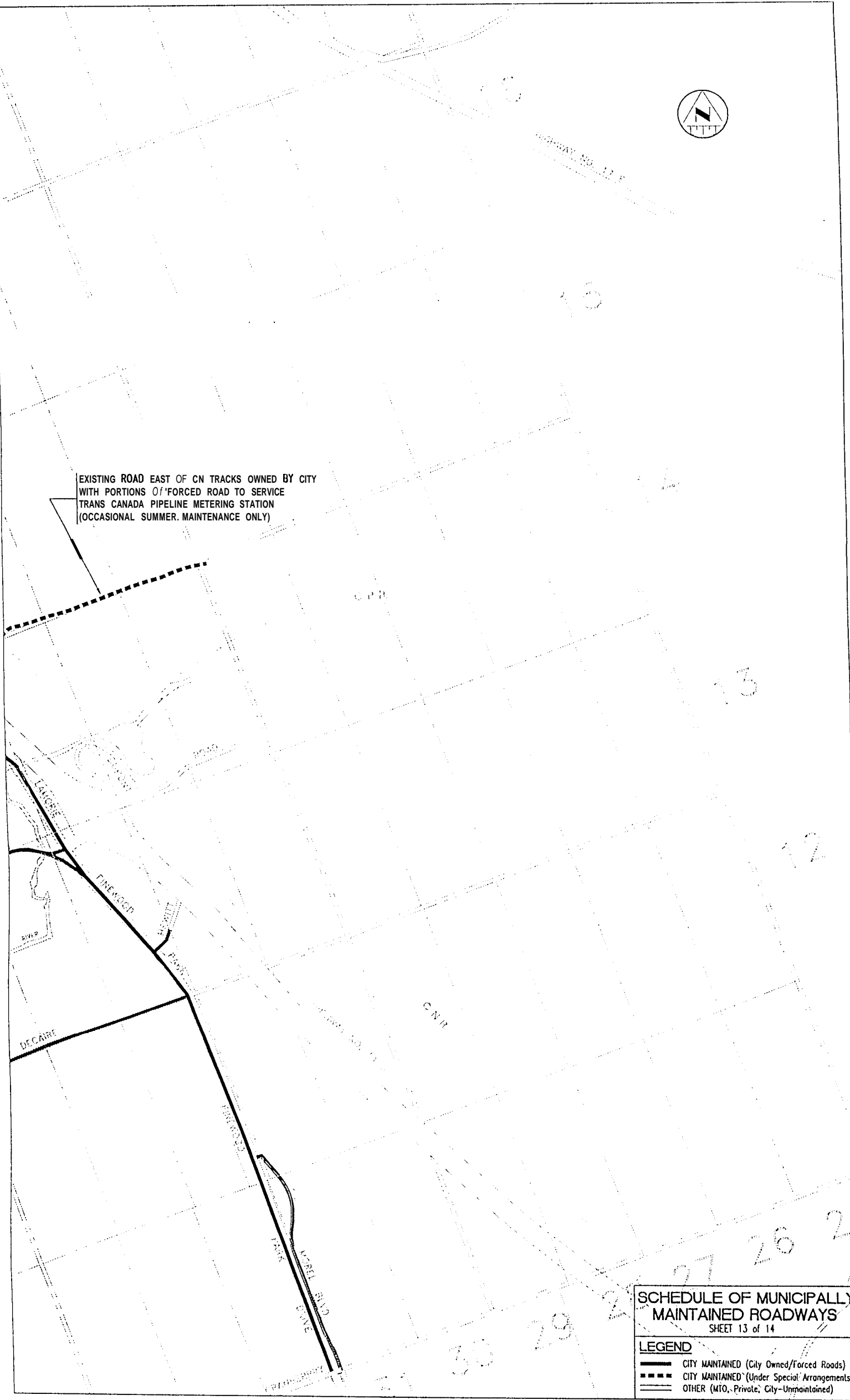


**SCHEDULE OF MUNICIPALLY MAINTAINED ROADWAYS**  
SHEET 12 of 14




LEGEND	
	CITY MAINTAINED (City Owned/Forced Roads)
	CITY MAINTAINED (Under Special Arrangements)
	OTHER (MTO, Private, City-Unmaintained)



EXISTING ROAD EAST OF CN TRACKS OWNED BY CITY  
 WITH PORTIONS OF FORCED ROAD TO SERVICE  
 TRANS CANADA PIPELINE METERING STATION  
 (OCCASIONAL SUMMER MAINTENANCE ONLY)



**SCHEDULE OF MUNICIPALLY MAINTAINED ROADWAYS**  
 SHEET 13 of 14

- LEGEND**
-  CITY MAINTAINED (City Owned/Forced Roads)
  -  CITY MAINTAINED\* (Under Special Arrangements)
  -  OTHER (MTO, Private, City-Unmaintained)