

THE CORPORATION OF THE CITY OF NORTH BAY

BY-LAW NO. 2002-10

**BEING A BY-LAW TO AMEND THE SNOW MACHINES
BY-LAW TO ALLOW A DEFINED ACCESS ROUTE ON
MARSHALL AVENUE EAST AND MARSHALL AVENUE WEST
AND FROM JACK PINE HILL TO CARMICHAEL DRIVE**

WHEREAS the Snowmobile By-law No. 11-95 regulates and governs the operation of motorized snow machines within the municipality;

AND WHEREAS it is deemed desirable to define an access route from Lake Nipissing along Marshall Avenue East and Marshall Avenue West;

AND WHEREAS Council passed Resolution No. 2002-30 at its meeting held January 28th, 2002, adopting Community Services Committee Report No. 2002-02 which approved the accesses on Marshall Avenue and from Jack Pine Hill to Carmichael Drive on a temporary basis to be assessed at the end of the 2001-2002 snowmobile season;


NOW, THEREFORE, THE COUNCIL OF THE CORPORATION OF THE CITY OF NORTH BAY HEREBY ENACTS AS FOLLOWS:

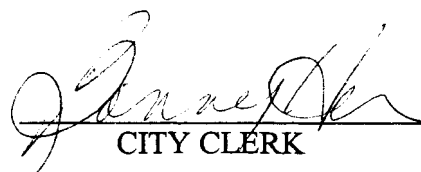
1. That Schedule "C" of By-law No. 11-95 be deleted and the attached Schedule "C" be inserted in lieu thereof.
2. That Schedule "D" of By-law No. 11-95 be deleted and the attached Schedule "D" be inserted in lieu thereof.
3. That this by-law shall come into force and effect upon passing.

READ A FIRST TIME IN OPEN COUNCIL THIS 28TH DAY OF JANUARY, 2002.

READ A SECOND TIME IN OPEN COUNCIL THIS 28TH DAY OF JANUARY, 2002.

READ A THIRD TIME IN OPEN COUNCIL AND ENACTED AND PASSED THIS 28TH DAY OF JANUARY, 2002.


MAYOR


CITY CLERK

THIS IS SCHEDULE 'C' TO BY-LAW NO. 2002-10 OF THE CORPORATION
OF THE CITY OF NORTH BAY

C-1 – BAYVIEW ROAD

BAYVIEW ROAD FROM HIGHWAY 17 EAST TO PARCEL 883 W & F

C-2—BIRCH'S ROAD

BIRCH'S ROAD FROM THE EAST SIDE OF THE C.N.R. RAILWAY TRACKS
TO THE WEST SIDE OF THE C.P.R. RAILWAY TRACKS

C-3 – MARSHALL AVENUE WEST

MARSHALL AVENUE WEST FROM LAKE NIPISSING TO THE WEST SIDE
OF LAKESHORE DRIVE AS SHOWN ON THE ATTACHED SKETCH

C-4 – JACK PINE HILL

JACK PINE HILL TO CARMICHAEL DRIVE, APPROXIMATELY 210
METRES SOUTH OF FOUR MILE LAKE ROAD ON VARIOUS LOCATIONS
OFF OF THE TRAVELLED PORTION OF THE ROADWAY AS SHOWN ON
THE ATTACHED SKETCH

**THIS IS SCHEDULE 'D' TO BY-LAW NO. 2002-10 OF THE CORPORATION
OF THE CITY OF NORTH BAY**

D-1 -- LAKESHORE DRIVE

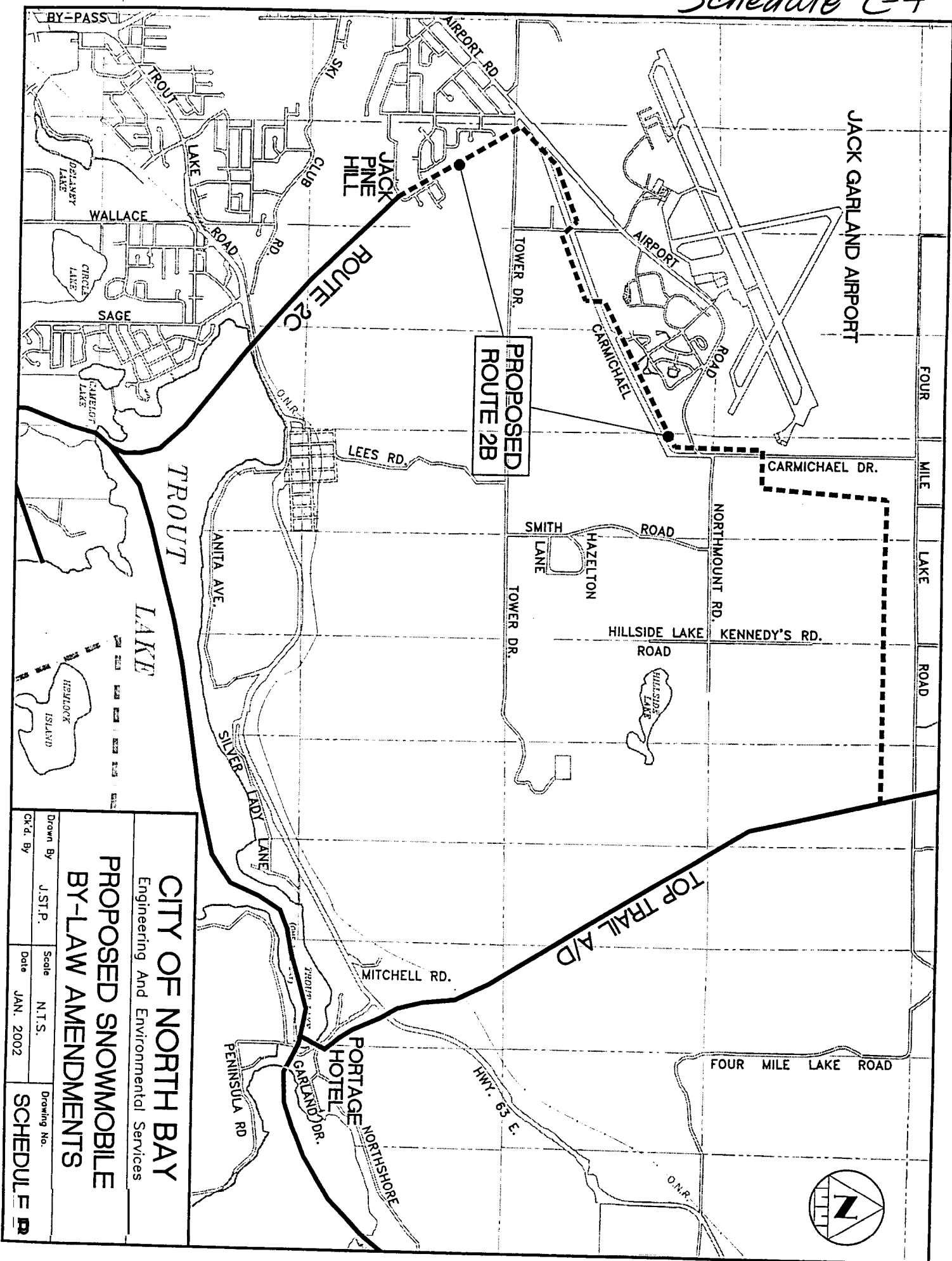
**SIDEWALK ON THE EAST SIDE OF LAKESHORE DRIVE FROM THE
VENTURE INN NORTH TO NORTHERN SUITES PLUS**

D-2 - MAIN STREET WEST

**SIDEWALK ON THE EAST SIDE OF MAIN STREET WEST FROM THE INN
ON THE BAY FRONT PARKING LOT TO THE INN ON THE BAY REAR
YARD LOCKUP**

D-3 - MARSHALL AVENUE EAST

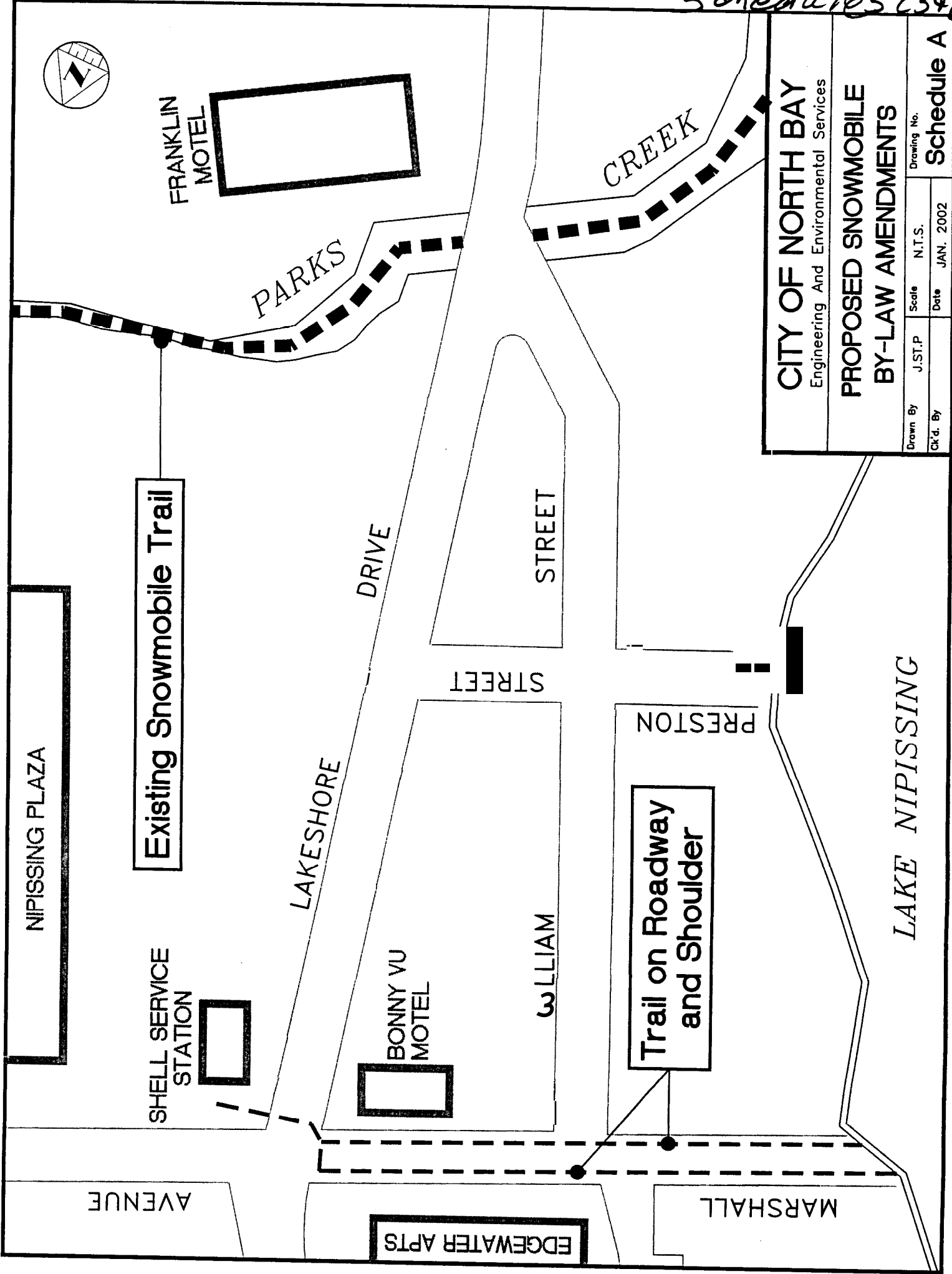
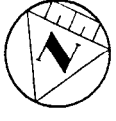
**SIDEWALK ON THE SOUTH SIDE OF MARSHALL AVENUE EAST FROM
THE WEST SIDE OF LAKESHORE DRIVE TO 20 METRES EAST OF
LAKESHORE DRIVE AS SHOWN ON THE ATTACHED SKETCH**



CITY OF NORTH BAY
 Engineering And Environmental Services
PROPOSED SNOWMOBILE BY-LAW AMENDMENTS

Drawn By	J.S.T.P.	Scale	N.T.S.	Drawing No.
Ck'd. By		Date	JAN. 2002	SCHEDULE C-4

Schedules C3&D3



Existing Snowmobile Trail

Trail on Roadway and Shoulder

CITY OF NORTH BAY
Engineering And Environmental Services

PROPOSED SNOWMOBILE
BY-LAW AMENDMENTS

Drawn By J.ST.P	Scale N.T.S.	Drawing No. Schedule A
Ch'd. By	Date JAN. 2002	

NIPISSING PLAZA

SHELL SERVICE STATION

LAKESHORE DRIVE

BONNY VU MOTEL

STREET

WILLIAM

STREET

PRESTON

AVENUE

EDGEWATER APTS

MARSHALL

LAKE NIPISSING

CREEK

PARKS

FRANKLIN MOTEL